KANSAS

Form 51—5M—7-39—Palace

Rice

Section 23 Township 21 Range 7-W

Well No. #2 Bauer

Company Wolf Creek

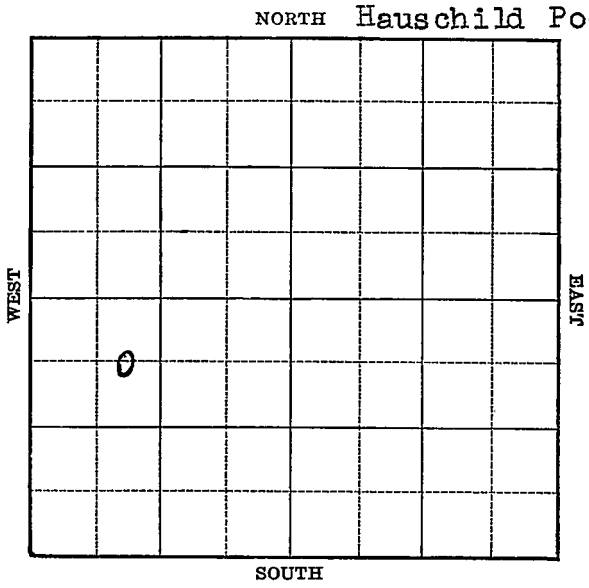

FORM 252-A 5M KANSAS Rice

Sec. 23 Twp. 21 R. 7-W

Well No. #2 Bauer Farm

Wolf Creek Company

(Hauschild)

660 Ft. from N. Line

Ft. from S. Line

Ft. from E. Line

990 Ft. from W. Line

Elev. 1599

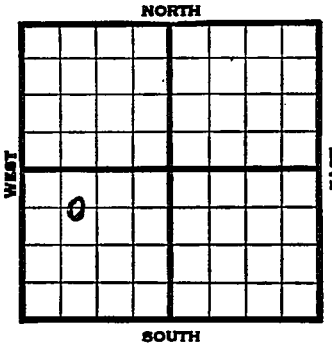

1939	REPORT
10/11	S. H.
10/19	12" - 81' Anhy 990'
	Topeka 2442' Drlg. 2551'
10/26	Cong. 3387' 7" - 3387'
	T.D. 3389' RUST.
11/2	T.D. 3395' 3000' oil.
11/8	Cong. 3385'
	7" - 3385'
	T.D. 3395'
	Potential 972 bbls., on pump.
	COMPLETED

Form 26—1M Bks.—2-29

KANSAS

Rice

Map No. 49 Sec. 23 Twp. 21 R. 7W

Well No. 2 Bauer

Wolf Creek Company

Contractor

FIRST REPORT

C E½ NW SW

660 Ft. from N. Line

Ft. from S. Line

Ft. from E. Line

990 Ft. from W. Line

HAUSCHILD POOL

SECTION PLAT

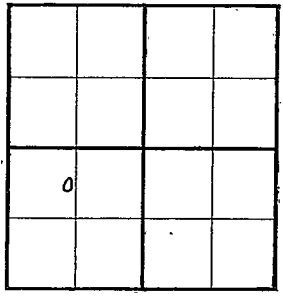

Location

Rig up

Drilling and Remarks:

S.H.

RECORD

Cased in., ft.

Sand

Gas

Oil

Total Depth

PRODUCTION

1st 24 hrs. Nat.

1st 24 hrs. after shot

Gas Cu. Ft.

Dry Hole

Abandoned

Date

OCT 11 1939 19

Scout

Form 26—1M Bks.—2-29 Rice KANSAS

Map No. 49 Sec. 23 Twp. 21 R. 7W

Well No. 2 Bauer

Wolf Creek Company

Contractor

COMPLETED

C E½ NW SW

660 Ft. from N. Line

Ft. from S. Line

Ft. from E. Line

990 Ft. from W. Line

HAUSCHILD POOL

SECTION PLAT

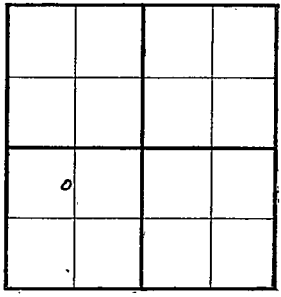

Location

Rig up

Drilling and Remarks:

Cong 3385

7" @ 3385

Pump 972 Pot.

RECORD

Cased in., ft.

Sand

Gas

Oil

Total Depth 3395

PRODUCTION

1st 24 hrs. Nat.

1st 24 hrs. after shot

Gas Cu. Ft.

Dry Hole

Abandoned

Date

NOV 8 1939 19

S. J. LE IS Scout