

**KANSAS DRILLERS LOG**

State Geological Survey  
WICHITA, BRANCH

S. 34 T. 21S R. 24 ~~W~~

API No. 15 — 083 — 20,232  
County Number

Loc. C SE NW

Operator  
Oasis Petroleum, Inc.

County Hodgeman  
640 Acres  
N

Address  
3535 N.W. 58th St., Oklahoma City, Oklahoma 73112

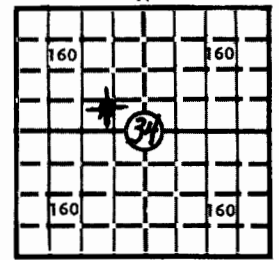
Well No. 2 Lease Name Smith

Footage Location  
150' SW of C SE NW  
feet from (N) (S) line feet from (E) (W) line

Principal Contractor Geologist  
Gabbert-Jones, Inc. Richard K. Grant

Spud Date Total Depth P.B.T.D.  
7-13-72 4752' 0'

Date Completed Oil Purchaser  
7-24-72 -----



Locate well correctly  
Elev.: Gr. \_\_\_\_\_

DF \_\_\_\_\_ KB 2437'

**CASING RECORD**

Report of all strings set— surface, intermediate, production, etc.

Purpose of string	Size hole drilled	Size casing set (in O.D.)	Weight lbs/ft.	Setting depth	Type cement	Sacks	Type and percent additives
Surface Pipe	12 1/4"	8 5/8"	28	565'	Common	300	3% CC 2% Gel.

**LINER RECORD**

None

**PERFORATION RECORD**

None

Top, ft.	Bottom, ft.	Sacks cement	Shots per ft.	Size & type	Depth interval

**TUBING RECORD**

Size	Setting depth	Packer set at

**ACID, FRACTURE, SHOT, CEMENT SQUEEZE RECORD**

Amount and kind of material used	Depth interval treated
None	

**INITIAL PRODUCTION**

Dry Hole

Date of first production Producing method (flowing, pumping, gas lift, etc.)

RATE OF PRODUCTION PER 24 HOURS	Oil	Gas	Water	Gas-oil ratio
	bbls.	MCF	bbls.	CFPB

Disposition of gas (vented, used on lease or sold) Producing interval (s)

INSTRUCTIONS: As provided in KCC Rule 82-2-125, within 90 days after completion of a well, one completed copy of this Drillers Log shall be transmitted to the State Geological Survey of Kansas, 4150 Monroe Street, Wichita, Kansas 67209. Copies of this form are available from the Conservation Division, State Corporation Commission, 3830 So. Meridian (P.O. Box 17027), Wichita, Kansas 66217. Phone AC 316-522-2206. If confidential custody is desired, please note Rule 82-2-125. Drillers Logs will be on open file in the Oil and Gas Division, State Geological Survey of Kansas, Lawrence, Kansas 66044.

Operator

Oasis Petroleum, Inc.

DESIGNATE TYPE OF COMP.: OIL, GAS, DRY HOLE, SWDW, ETC.:

Well No.

2

Lease Name

Smith

Dry Hole

S 34 T 21S R 24 W


WELL LOG

Show all important zones of porosity and contents thereof; cored intervals, and all drill-stem tests, including depth interval tested, cushion used, time tool open, flowing and shut-in pressures, and recoveries.

SHOW GEOLOGICAL MARKERS, LOGS RUN, OR OTHER DESCRIPTIVE INFORMATION.

FORMATION DESCRIPTION, CONTENTS, ETC.	TOP	BOTTOM	NAME	DEPTH
<p>Well log attached</p> <p>DST #1 - 4623-52' and 1 hr. weak blow - 8 min., died; rec. 20' slightly oil-specked mud.</p>			Heebner	3958
			LKC	4008
			Ft. Scott	4550
			Cherokee	4580
			Weathered Miss.	4658
			Miss	4677
			T.D.	4752

USE ADDITIONAL SHEETS, IF NECESSARY, TO COMPLETE WELL RECORD.



*[Handwritten Signature]*

Signature

Engineer

Title

April 1, 1974

Date

GABBERT-JONES, INC.  
 WICHITA, KANSAS  
 DRILLERS' WELL LOG


34-21-24W

SMITH #2  
 C SE NW  
 Section 34-21S-24W  
 Hodgeman County, Kansas

Commenced: July 13, 1972  
 Completed: July 24, 1972

OPERATOR: OASIS PETROLEUM, INC.

Depth From	To	Formation	Remarks
0	570	Surface	Ran 13 joints of used 28# 8 5/8" csg. set @ 565' cemented w/300 sks common, 3% CC, 2% Gel P.D. @ 10:30 PM 7/23/72 Cement Circ.
570	600	Shale	
600	1180	Shale-Shells	
1180	1732	Sand-Shale	
1732	1771	Anhydrite	
1771	1808	Shale	
1808	2175	Shale-Shells	
2175	2468	Shale-Lime	
2468	2587	Lime-Shale	
2587	2800	Lime	
2800	3345	Shale-Lime	
3345	3905	Lime-Shale	
3905	3955	Shale-Lime	
3955	4692	Lime	
4692	4712	Coring	
4712	4752	Lime (Miss)	
4752	TD		DRY AND ABANDONED



I, James S. Sutton, II, certify this is a correct copy of the Drillers' Log for the well drilled in the C SE NW, Section 34-21S-24W, Hodgeman County, Kansas to the best of my knowledge and belief.


*James S. Sutton, II*  
 James S. Sutton, II

STATE OF KANSAS )  
 ) SS  
 COUNTY OF SEDGWICK )

Before me, the undersigned, a Notary Public within and for said County and State, on this 26th day of July, 1972, personally appeared James S. Sutton, II to me personally known to be the identical person who executed the within and foregoing instrument and acknowledged to me that he executed the same as his free and voluntary act and deed for the uses and purposes therein set forth.

IN WITNESS WHEREOF, I have hereunto set my hand and official seal the day and year last above written.

*Marjorie Hall*  
 Marjorie Hall, Notary Public



My commission expires Nov. 29, 1975