

SEP 14 1974

KANSAS DRILLERS LOG

IMPORTANT
Kans. Geo. Survey request
samples on this well.

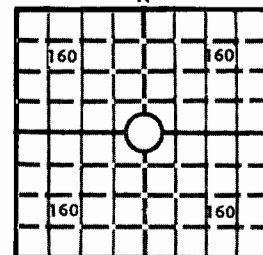
 API No. 15 — 083 — 20,399
County Number

State Geological Survey

S. 35 T. 21 R. 24 W

Loc. C SE NW

County Hodgeman

640 Acres
N

Locate well correctly

Elev.: Gr. 2426

DF 2428 KB 2431

Operator

Donald C. Slawson

WICHITA, BRANCH

Address

408 One Twenty Building Wichita, Kansas 67202

Well No.

#1

Lease Name

Goebel "G"

Footage Location

feet from (N) (S) line

feet from (E) (W) line

Principal Contractor

Slawson Drilling Company, Inc.

Geologist

Charles Spradlin

Spud Date

September 25, 1974

Total Depth

4662

P.B.T.D.

Date Completed

October 4, 1974

Oil Purchaser

N/A

CASING RECORD

Report of all strings set — surface, intermediate, production, etc.

Purpose of string	Size hole drilled	Size casing set (in O.D.)	Weight lbs/ft.	Setting depth	Type cement	Sacks	Type and percent additives
Surface	12 1/4"	8 5/8"		592'	60/40 Poz	400	

LINER RECORD

PERFORATION RECORD

Top, ft.	Bottom, ft.	Sacks cement	Shots per ft.	Size & type	Depth interval

TUBING RECORD

Size	Setting depth	Packer set at



ACID, FRACTURE, SHOT, CEMENT SQUEEZE RECORD

Amount and kind of material used	Depth interval treated

INITIAL PRODUCTION

Date of first production		Producing method (flowing, pumping, gas lift, etc.)			
RATE OF PRODUCTION PER 24 HOURS		Oil	Gas	Water	Gas-oil ratio
		bbis.	MCF	bbis.	CFPB
Disposition of gas (vented, used on lease or sold)			Producing interval (s)		

INSTRUCTIONS: As provided in KCC Rule 82-2-125, within 90 days after completion of a well, one completed copy of this Drillers Log shall be transmitted to the State Geological Survey of Kansas, 4150 Monroe Street, Wichita, Kansas 67209. Copies of this form are available from the Conservation Division, State Corporation Commission, 3830 So. Meridian (P.O. Box 17027), Wichita, Kansas 66217. Phone AC 316-522-2206. If confidential custody is desired, please note Rule 82-2-125. Drillers Logs will be on open file in the Oil and Gas Division, State Geological Survey of Kansas, Lawrence, Kansas 66044.

Operator Donald C. Slawson		DESIGNATE TYPE OF COMP.: OIL, GAS, DRY HOLE, SWDW, ETC.:	
Well No. 1	Lease Name Goebel 'G'	Dry Hole	
S 35 T 21 S R 24 W E			
WELL LOG		SHOW GEOLOGICAL MARKERS, LOGS RUN, OR OTHER DESCRIPTIVE INFORMATION.	
Show all important zones of porosity and contents thereof; cored intervals, and all drill-stem tests, including depth interval tested, cushion used, time tool open, flowing and shut-in pressures, and recoveries.			
FORMATION DESCRIPTION, CONTENTS, ETC.	TOP	BOTTOM	NAME
No Electric Log Run			
	SAMPLE TOPS		
Surface Hole	0	592	Anh
Shale & Shells	592	2458	Heebner
Lime & Shale	2458	4025	Lansing
Lime	4025	4535	B/Kans. City
Lime & Shale	4535	4605	Pawnee
Lime	4605	4662	U/ Cher.
RTD	4662		L/ Cher.
			Ft. Scott
			Miss.
			RTD
			1698 (+733)
			3952 (-1521)
			4003 (-1572)
			4071 (1940)
			4447 (-2016)
			4518 (-2087)
			4548 (-2117)
			4523 (-2092)
			4624 (-2193)
			4662 (-2231)
DST #1 4592-4645, 30-30-30-30, weak blow died in 28" 30' rotary M, NS, IFP 47-54#, ISIP 1212#, FFP 54#=54# FSTP 1157#, HH 2371-2363# DST #2 4645-4662, 30-45-45-60, weak blow, 180' MD SW, IF 31-62#, ISIP 1330# FF 62-109#, FSIP 1298# HH 2386-2378#			
USE ADDITIONAL SHEETS, IF NECESSARY, TO COMPLETE WELL RECORD.			
	<div style="text-align: center;">  James C. Remsburg Petroleum Engineer _____ Title October 16, 1974 _____ Date </div>		

CONFIDENTIAL

35-21-24W

LEASE: Goebel 'G' #1
C SE NW
Hodgeman County, Kansas

TOTAL DEPTH 4662 feet

CONTRACTOR: Slawson Drilling Company, Inc.

COMMENCED: September 25, 1974

COMPLETED: October 4, 1974

CASING: Set 8 5/8" @ 589' w/400 sx

0-592	Surface Hole
592-2458	Shale & Shells
2458-4025	Lime & Shale
4025-4535	Lime
4535-4605	Lime & Shalw
4605-4662	Lime
4662	RTD

STATE OF KANSAS

COUNTY OF SEDGWICK

I, James C. Remsberg, of the Slawson Drilling Company, Inc. upon oath state that the above and foregoing is a true and correct copy of the log of the Goebel "G" #1 well.

James C. Remsberg
JAMES C. REMSBERG

Subscribed and sworn to before me this 16th day of October, 1974.

Dolores B. Coady
Dolores B. Coady, Notary Public

My Commission Expires:

DOLORES B. COADY
STATE NOTARY PUBLIC
SPENCER COUNTY, KANSAS