

KANSAS

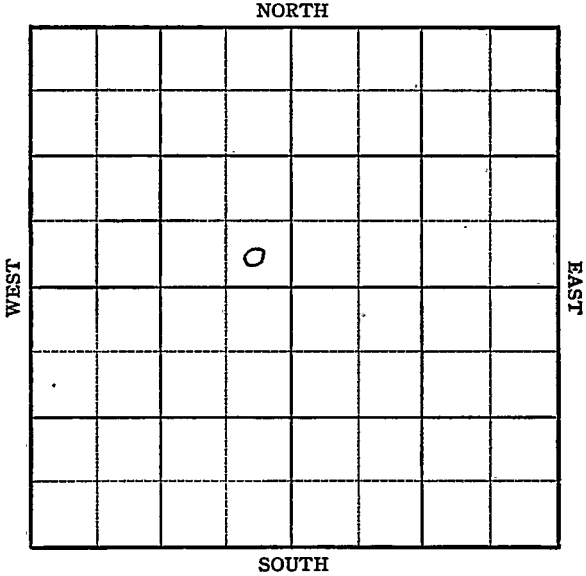
Stafford

Section 24 Township 21 Range 13W

Well No. #1 Hall

Company Mid-States

Mueller pool



Sec. 24 Twp. 21 R. 13W

Well No. #1 Hall Farm

Mid-States Company

Mueller Pool (Harbar Drlg., Cont.)

_____ Ft. from N. Line

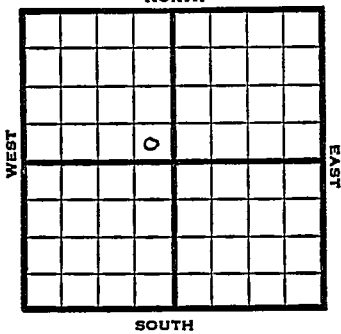
330'

_____ Ft. from S. Line

330'

_____ Ft. from E. Line

_____ Ft. from W. Line



SE NW

1949 ^Elev 1872' REPORT

8/17 RUR

8/24 8" @ 298'

Drlg. 2700'

8/31 TD 3758'

Lans. 3296'

Arb. 3734'

Aband.

ABANDONED

Kansas

Map No. _____ Sec. 24 Twp. 21 R. 13W

Well No. 1 Hall

Mid-States Company

Harbar Drlg. Contractor

SE NW

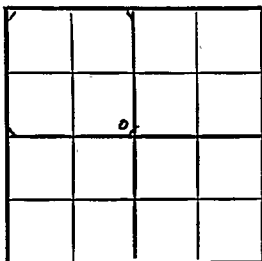
FIRST REPORT
SECTION PLAT

_____ Ft. from N. Line

330 Ft. from S. Line

330 Ft. from E. Line

_____ Ft. from W. Line



Stafford County

RECORD

Location _____

Cased _____ in., _____ ft.

Rig up _____

Sand _____

Drilling and Remarks: _____

Gas _____

Oil _____

R U R

Total Depth _____

PRODUCTION

1st 24 hrs. Nat. _____

1st 24 hrs. after shot _____

Gas _____ Cu. Ft.

Dry Hole _____

Abandoned _____

Date

AUG 17 1949

S. J. LEWIS Scout

Kansas

Mueller Pool

Map No. K82 Sec. 24 Twp. 21 R. 13WWell No. 1 Hall


Mid-States

Company

ABANDONED

Contractor

SE NW

E. 1/8 72
SECTION PLAT Ft. from N. Line330 Ft. from S. Line330 Ft. from E. Line Ft. from W. Line

Stafford County

RECORD

Location Cased in., ft.Rig up Sand

Drilling and Remarks:

Gas Oil Line 3296Total Depth 1275CR 43734

PRODUCTION

1st 24 hrs. Nat. 1st 24 hrs. after shot Gas Cu. Ft.Dry Hole Abandoned

Date

AUG 31 1949 19

S. J. LEWIS Scout