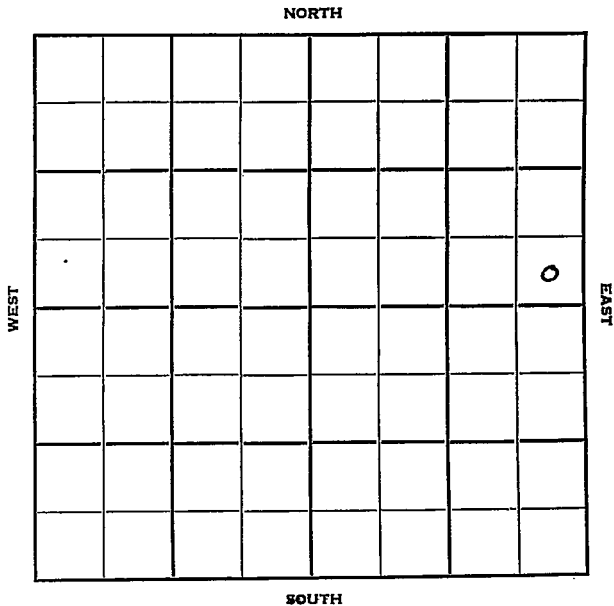


Section 24 Township 21 Range 14-W

Well No. #1 Bordewick

Company Petroleum Inc.



Sec. 24 Twp. 21 R. 14W ✓

Well No. #1 Bordewick Farm

Petroleum, Inc. Company

Contractor

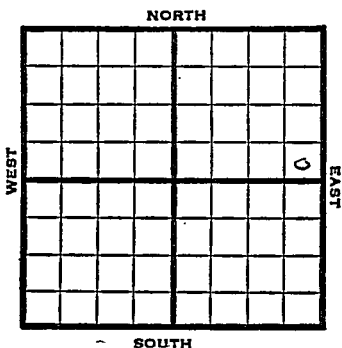
\_\_\_\_\_ Ft. from N. Line

330' Ft. from S. Line

330' Ft. from E. Line

\_\_\_\_\_ Ft. from W. Line

SE SE NE



1950 Elev 1928' REPORT

11/8 Cellar & Pits

12/13 Spud 11-7-50

8" @ 239

Heeb 3243

Br line 3361

Lans 3372

Arb 3720

TD 3770

5" @ 3769

DST 3386-3409 opn 1 hr rec 150' OCM

DST 3495-3531 opn 1 hr rec 130' HO&GCM

DST 3532-70 opn 1 hr rec 360' o&gcm

4/3720-21 4 bwph

SP 3600

18/3553-59

1000 A

7 boph 30% wtr

12/3536-40

Comp 50 bopd

Completed

**COMPLETED**

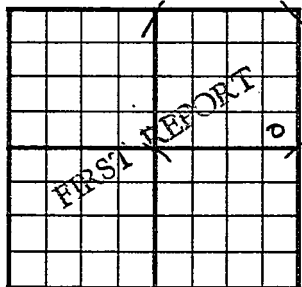
County **Stafford** State **Kansas**

Sec. **24** (Blk. Twp.) **21** (Sur. Rge.) **14W** Map No.

Operator **Petroleum Inc.**

Well No. **1** Farm **Bordewick**

Elev. Location **SE SE NE**



**330** Ft. From **S** Line **NE**

**330** Ft. From **E** Line Quarter

1st. Report **NOV 8 1950**

Completion

Remarks **Sinclair farmout**

Spudding Date

Drlg. Data

**Cellar & pits**

**J. E. TYRA**

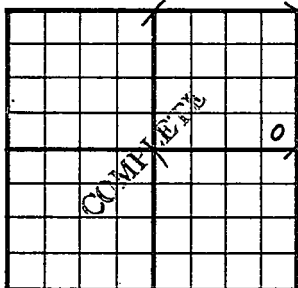
County Stafford. State Kansas

Sec. 24 (Blk. 21) (Sur. 14W) Map No.

Operator Petroleum Inc.

Well No. 1 Farm Bordewick

Elev. 1928 Location SE SE NE



330 Ft. From S Line NE

330 Ft. From E Line Quarter

1st. Report

Completion DEC 13 1950

Remarks

Spudding Date 11-7-50

Drig. Data Oil well TD 3770

8" @ 239 Heeb. 3243 Br. lime 3361

Lans. 3372 Arb. 3720 TD 3770 5" @ 3769

DST 3386-3409 open 1 hr. Rec. 150' ocm

DST 3495-3531 open 1 hr. Rec. 130' ho&gcm

DST 3532-70 open 1 hr. Rec. 360' o & gcm

4/ 3720-21 4 bwph - SP 3600 18/ 3553-59

1000 A 7 boph 30% water - 12/ 3536-40

Comp. 50 bopd