DX 78-1

Stafford Kansas

Section 25 Township 21 Range 12W

Well No. 2 Salem

Company ~~Anschultz Drlg.~~

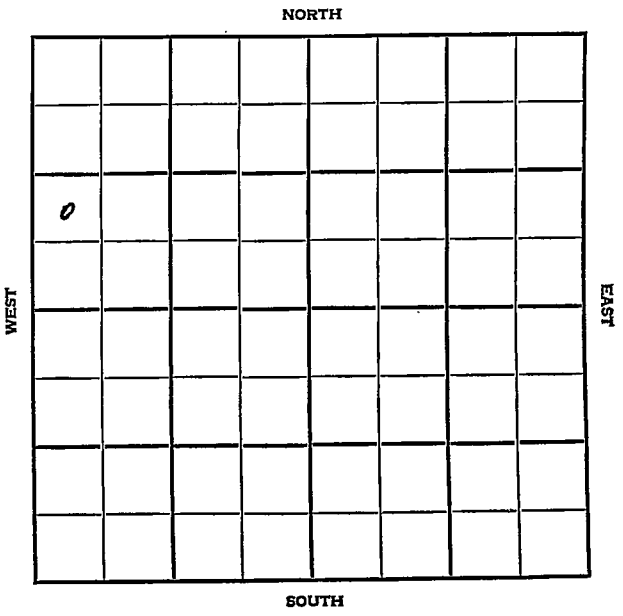

Stafford KANSAS

SEC.	TWP.	R.
25	21	12 W

WELL NO. # 2 Salem FARM

COMPANY Anschutz Drlg.

CONTRACTOR Co. tools

____ Ft. from N. Line

990 Ft. from S. Line

____ Ft. from E. Line

330 Ft. from W. Line

NW SW NW

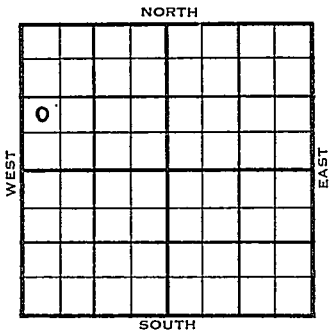

1954	ELEVATION 1835' REPORT
5/26	Spud 5-17-54 8" @ 321 Anhy 603 Heeb 3105 Br. lime 3235 KC 3251 Drlg. 3410'
6/2	DST 3416-41', 1 hr., 32' O&GCM, O# V 3519', Simp 3553', Arb. 3589' RTD 3594' 5" @ 3591'
6/9	CO 3594', 500A S/4 BO 5 hrs. FU 1600' oil, 12hrs., S/2½ BO 5 hrs.
7/14	Spud 5-17-54 - Oil Well TD 3602' 8" @ 321' Anhy 603', Heeb 3105', Br lime 3235', KC 3251' DST 3416-41', opn 1 hr., rec. 32' g & ocm, O# Viola 3519', Simp 3553', Arb. 3589' TD 3594' 5" @ 3591' CO to 3594', 500A, S/4 bo 5 hrs. FU 1600' oil 12 hrs., S/2½ bo 5 hrs. DD 3602 - 1000A - S/6 bo 1 hr., S/5½ boph 5 hrs. Comp. 91 bopd 29% wtr. COMPLETED

DX-78

FORM 275 FOR SALE BY KANSAS BLUE PRINT CO.

County Stafford State Kansas

Sec. 25 (Blk. Twp.) 21 (Sur. Rge.) 12W Map No.

Operator Anschutz Drlg.

Well No. 2 Farm Salem

Elev. 1835 Location NW SW NW

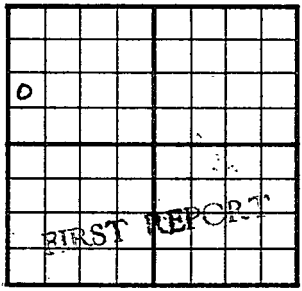

990 Ft. From S Line NW

330 Ft. From W Line Quarter

MAY 26 1954

1st. Report

Completion

Remarks

Co. tools

Spudding Date 5-12-54

Drlg. Data

8" @ 321 Anhy 603 Heeb. 3105

Br. lime 3235 KC 3251 drlg. 3410

J. G. McGEHEE

FORM 275 FOR SALE BY KANSAS BLUE PRINT CO.

County Stafford State Kansas

Sec. 25 (Blk. Twp.) 21 (Sur. Rge.) 12W Map No.

Operator Anschutz Drlg.

Well No. 2 Farm Salem

Elev. 1835 Location NW SW NW

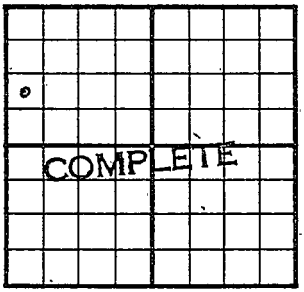

990 Ft. From S Line NW

330 Ft. From W Line Quarter

1st. Report JUL 14 1954

Completion

Remarks Co. tools

Spudding Date 5-17-54

Drlg. Data Oil well TD 3602

8" @ 321 Anhy 603 Heeb. 3105

Br. lime 3235 KC 3251 DST 3416-41

open 1 hr. Rec. 32' g & ocm 0#

Viola 3519 Simp. 3553 Arb. 3589

TD 3594 5" @ 3591 CO to 3594

500 A S/ 4 bo 5 hr. FU 1600' oil

12 hr. S/ 2½ bo 5 hr. DD 3602

1000 A S/ 6 bo 1 hr. S/ 5½ boph 5 hr.

Comp. 91 bopd 29% wtr.

J. G. McGEHEE