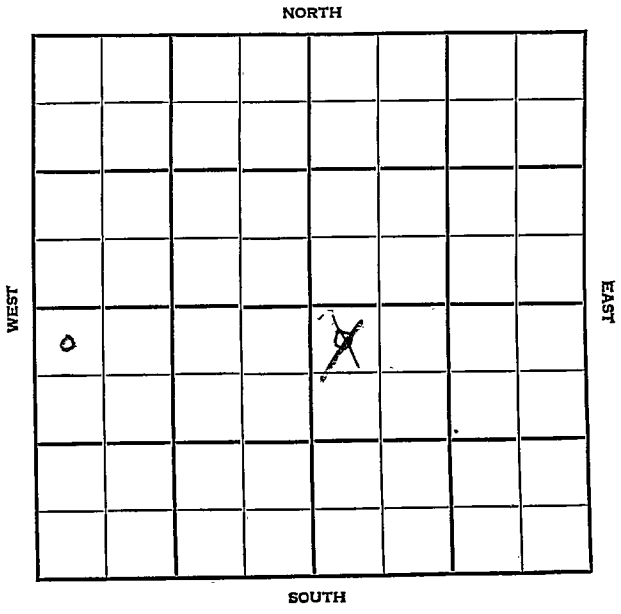


Section 25 Township 21 Range 16 W

Well No. #1 Spruill "A"

Company Harms-Burt Drilling, et al



HOT FILE

Paymee

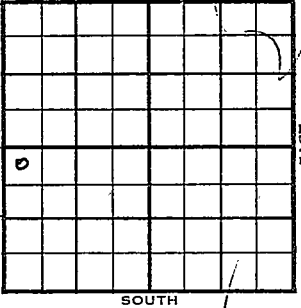
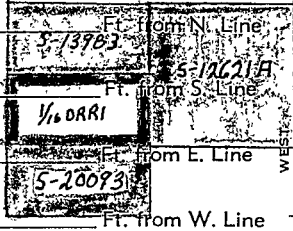
KANSAS

SEC: 25	TWP. 21 S	R.. 16 W
------------	--------------	-------------

WELL NO. #1 Spruill "A" FARM

COMPANY -
CONTRACTOR Harms Burt Drilling Co.

Sweeney, SW



NW NW SW
SDX = DHC \$2,500.00
Lse. (MC PC #12621A)
Mag. DHM

	ELEVATION	REPORT
1955	1976'	(WH5-DC53)
8/11		Test Arbuckle approx. 3900' Commencement date: August 15, 1955. Completion date: September 15, 1955. (Summary of Agreement 7-15-55)
10/28		Commencement Date: July 20, 1955 Completion Date: August 2, 1955 Total Depth: 4028' Competition Information: Plugged and and abandoned as a dry hole. (See DHC Ltr. 8-12-55 - In the Central file room.)
± 8/3		Comm 7-20-55
	Anh	959
	H	3377
	Tr	3397
	Dg	3414
	BL	3481
	L	3490
	BKG	3722
	Ce Marm	3750
	C	3784
	K	3786
	V	3821
	S	4006
	A	4017
	TD	4028

1955

8/3 cont.

8 5/8" @ 968 DST 3494-3537
open 1 hr Rec 90' gas 55' vso & gcm
104/20" DST 3786-3805 open 1 hr
Rec 80' muddy wtr 1045/20"
DST 3896-3913 open 1 hr Rec 20'
drlg mud 114/20" TD 4028
D & A

ABANDONED

County Pawnee Elev. _____
 Sec. 25 Twp. 21S Rgs. 16W
 Company Harms-Burt Drlg., et al
 Farm Name Spruill "A" No. 1

TOPS	DEPTH	LOG	DATUM
Anh.			
Tp.			
H.			
Tr.			
Dg.			
Bl.			
L.			
K.C.			
B.K.C.			
Ce.			
C.			
M.			
M.			
K.			
Mz.			
Ma.			
V.			
S.			
S.			
A.			
R.			
Pe.			
G.			
T.D.			

Loc. in Sec. _____
NW NW SW
Sunray Mid-
Cont-support
Mag. (DHW)
 Geol. _____
 Contr. _____
 Pool _____
Sweeney, SW

FIRST REPORT			
		0	
		JUN 20 59	

Date Comm. Loc

[Handwritten signature]

Co.
Lse.
No.
Sec.
T.
R.

County Pawnee Elev. 1976 Co.
 Sec. 25 Twp. (21) Rgs. 16W
 Company Harms-Burt Drlg. etal.
 FarmName Spruill "A" No. 1

TOPS	DEPTH	LOG	DATUM	Loc. in Sec.
Anh.	959			NW NW SW
Tr.				
H.	3377		1401	
Tr.	3397		1421	
Dg.	3414		1438	
Bl.	3481		1505	
L.	3490		1514	
K.C.				Geol.
B.K.C.	3722		1746	Contr.
Ce. <i>Marm</i>	3750		1774	
C.	3784		1808	
M.				
M.				
K.	3786		1810	Pool SW Sweeney
Mz.				
Me.				
V.	3821		1845	
S.				
S.	4006		2030	
A	4017		2041	
R.				
PE.				
G.				
TD.	4028			

0
ABANDONED

Date Comm. 7-20-55 AUG 3 1955
8 5/8" @ 968 DST 3494-3537 open 1 hr.
Rec. 90' gas 55' vso & g cm 104/20"
DST 3786-3805 open 1 hr. Rec. 80' muddy
wtr. 1045/20" DST 3896-3913
open 1 hr. Rec. 20' drlg. mud 114/20"
TD 4028

D & A