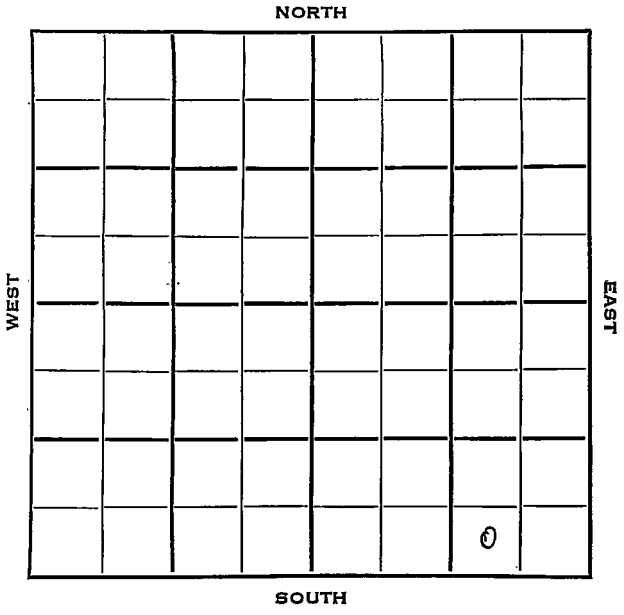


Section 25 Township 21 Range 17 W

Well No. # 1 A. L. Minor

Company Amerada Pet.



Pawnee

KANSAS

|      |      |      |
|------|------|------|
| SEC. | TWP. | R.   |
| 25   | 21   | 17 W |

WELL NO.

# 1 A. L. Minor

FARM

COMPANY

Amerada Pet.

CONTRACTOR

Peel

Wildcat

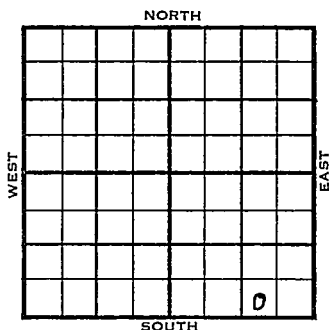
\_\_\_\_\_ Ft. from N. Line

330 \_\_\_\_\_ Ft. from S. Line

990 \_\_\_\_\_ Ft. from E. Line

\_\_\_\_\_ Ft. from W. Line

SW SE SE



ELEVATION

REPORT

1954

2064'

4/7 Spud 4-6-54  
Drlg. 745'

5/5 Spud 4-6-54  
D&A  
TD 4342'  
10" @ 1060'  
Anhy 3057', Heeb 3448', Tor 3464',  
Doug 3475'; Br lime 3537', Mans 3548',  
Cong 3888', Arb. 3917'  
DST 3911-20', opn 2 hrs., rec. 2575'  
sul. wtr. 1170#  
DST 3917-50', opn 1 hr., rec. 2690'  
sul wtr., 1205#  
DST 3975-90', opn 2 hrs., rec. 2595'  
sul wtr., 1200#  
Reagan 4300'  
DST 4298-4342', opn 1 hr., rec. 2920'  
wtr, 1440#  
D&A

ABANDONED



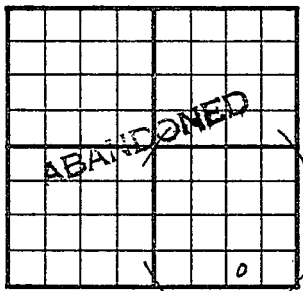
County Pawnee State KANSAS

Sec. 25 (Blk. 21 (Sur. 17W (Twp. Rge.) Map No.

Operator Amerada Pet.

Well No. 1 Farm A. L. Minor

Elev. 2064 Location SW SE SE



330 Ft. From S Line SE

990 Ft. From E Line Quarter

Ist. Report

Completion MAY 5 1954

Remarks Wildcat

Peel - Contr.

Spudding Date 4-6-54

Drig. Data D & A TD 4342

10" @ 1060 Anhy 1057 Heeb. 3448

Tor. 3464 Doug. 3475 Br. lime 3537

Lans. 3548 Cong. 3888 Arb. 3917

DST 3911-20 open 2 hr. Rec. 2575' sul.

wtr. 1170# DST 3917-50 open 1 hr.

Rec. 2690' sul. wtr. 1205# DST 3975-

90 open 2 hr. Rec. 2595' sul. wtr.

1200# Reagan 4300 DST 4298-4342

open 1 hr. Rec. 2920' wtr. 1440#

D & A