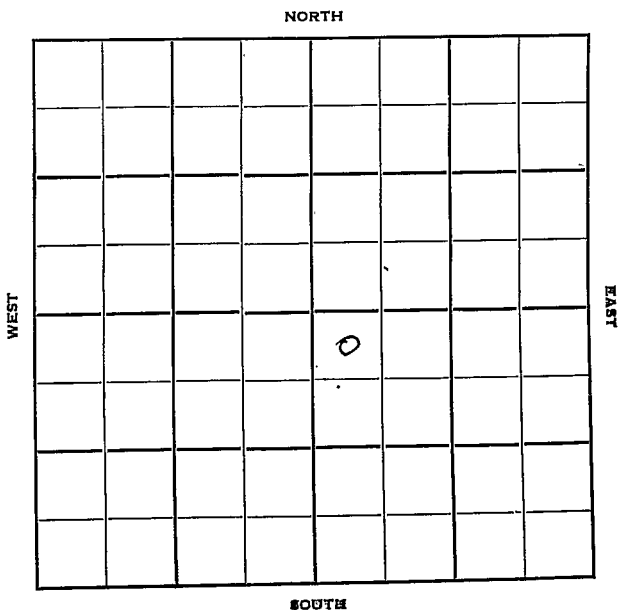


Section 26 Township 21 Range 14W

Well No. #1 Pelter

Company Murfin Drlg. et al



Sec. 26 Twp. 21 R. 14-W

#1 Pelter

Well No. \_\_\_\_\_ Farm \_\_\_\_\_

Murfin Drlg. et al

Company \_\_\_\_\_

Murfin Drlg.

Contractor \_\_\_\_\_

Wildcat

330

Ft. from N. Line

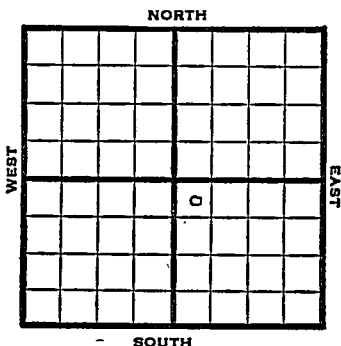
Ft. from S. Line

Ft. from E. Line

330

Ft. from W. Line

NW NW SE



1950

Elev. 1931'

REPORT

10/18

RUR

12/6

Spud 10-17-50.

Oil Well TD 3797

8" @ 366' Heeb. 3282 Br lime 3401

Lans. 3412' DTST 3532-47

opn 1 hr Rec. 180' oil 30' ocm

Viola 3684' Simp 3733

Arb. ~~3577~~<sup>3579</sup>-97 TD 5" @ 3677

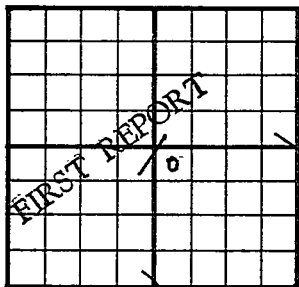
Perf/3574-81 3595-3602

FU 440' oil 16 12/3569-73

10/3591-95 1000 A

S/40 boph Comp. 230 BOPD

COMPLETED

County Stafford State KansasSec. 26 (Blk. Twp.) 21 (Sur. Rge.) 14W Map No.Operator Murfin Drlg. etal.Well No. 1 Farm PelterElev. \_\_\_\_\_ Location NW NW SE330Ft. From N Line SE330Ft. From W Line Quarter1st. Report OCT 18 1950

Completion \_\_\_\_\_

Remarks \_\_\_\_\_

Murfin Drlg. - Contr.

Spudding Date \_\_\_\_\_

Drlg. Data WildcatR U R

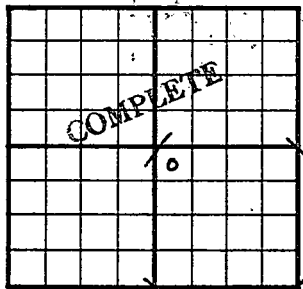
County Stafford State Kansas

Sec. 26 (Blk. 21) (Sur. 14W) (Twp.) (Rge.) Map No.

Operator Murfin Drlg. etal.

Well No. 1 Farm Pelter

Elev. 1931 Location NW-NW SE



330 Ft. From N Line SE

330 Ft. From W Line Quarter

Ist. Report

Completion DEC 6 1950

Remarks Wildcat

Murfin Drlg. - Contr.

Spudding Date 10-17-50

Drlg. Data Oil well TD 3797

8" @ 366 Heeb. 3282 Br. lime 3401

Lans. 3412 DST 3532-47 open 1 hr.

Rec. 180' oil 30' ocm Viola 3684

Simp. 3733 Arb. 3777-97 TD 5" @ 3677

Perf/ 3574-81 3595-3602 FU 440' oil 16 h.

12/ 3569-73 10/ 3591-95 1000 A

S/ 40 boph Comp. 230 bond

J. E. TYRA