KANSA Rice

FORM 51 10M 2-49 PETROL

Section 26 Township 21 Range 7-W

Well No. #1 Parks

Company Stag Drlg

Wildcat

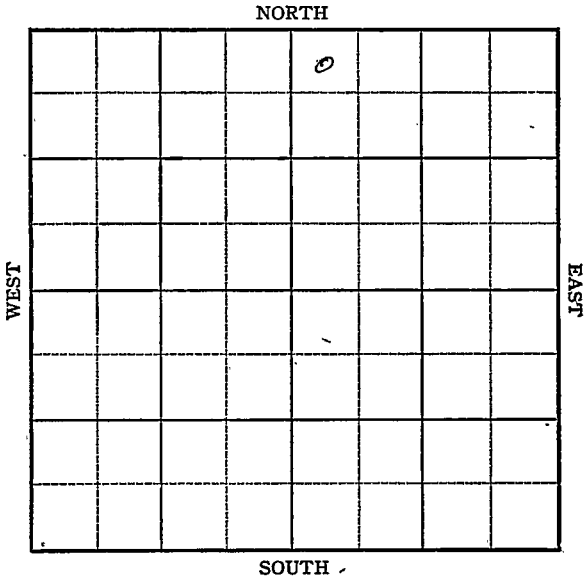

FORM 252-B
10M 9-49 PETROL

Rice KANSAS

Sec. 26 Twp. - - 21 R. 7W

Well No. #1 Parks Farm

Stag Drlg: Company

Stag Drlg. Contractor

Wildcat

330' Ft. from N. Line

Ft. from S. Line

Ft. from E. Line

330' Ft. from W. Line

NW NE

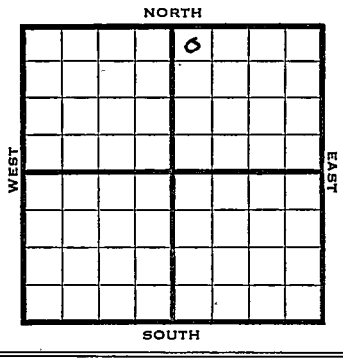

1949	REPORT
	Elev 1595'
11/9	8" @ 104'
	Anhy 165'
	Drlg. 1430'
11/16	Drlg 3355'
11/23	"
11/30	TD 3888'
	Miss 3399'
	Arb. 3852'
	Aband.

ABANDONED

Form 26 200 Bks. 6-49 Petrol

Wildcat

Kansas

Map No. ____ Sec. 26 Twp. 21 R. 7W

Well No. 1 Parks

Stag Drlg. Company

Stag Drlg. Contractor

NW NE

FIRST REPORT
SECTION PLAT

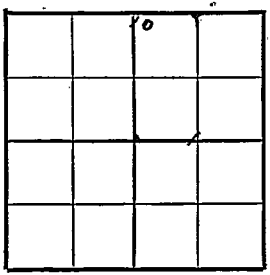

330 Ft. from N. Line

____ Ft. from S. Line

____ Ft. from E. Line

330 Ft. from W. Line

Rice County

Location ____

Rig up ____

Drilling and Remarks:

8" @ 104

Anhy 165

drlg. 1430

RECORD

Cased ____ in., ____ ft.

Sand ____

Gas ____

Oil ____

Total Depth ____

PRODUCTION

1st 24 hrs. Nat. ____

1st 24 hrs. after shot ____

Gas ____ Cu. Ft.

Dry Hole ____

Abandoned ____

Date

NOV 9 1949 19

J. LEWIS Scout

Form 26 200 Bks. 6-49 Petrol

Wildcat

Kansas

Map No. _____ Sec. 26 Twp. 21 R. 7W

Well No. 1 Parks

Stag Drlg. Company

ABANDONED Contractor

E1,1595

NW NE

SECTION PLAT

		0	

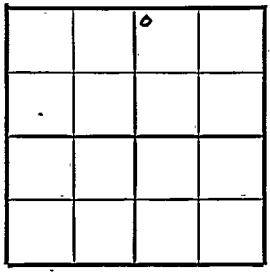

330 Ft. from N. Line

_____ Ft. from S. Line

_____ Ft. from E. Line

330 Ft. from W. Line

Rice County

Location _____

Rig up _____

Drilling and Remarks:

Miss 3899

Ar 3852.

RECORD

Cased _____ in., _____ ft.

Sand _____

Gas _____

Oil _____

Total Depth 3888

PRODUCTION

1st 24 hrs. Nat. _____

1st 24 hrs. after shot _____

Gas _____ Cu. Ft.

Dry Hole _____

Abandoned _____

Date

NOV 30 1949 19

S. J. LEWIS Scout