

Stafford


KANSAS

SECTION 27 TOWNSHIP 21 RANGE 12 W

WELL NO. #1 Shumway

COMPANY ~~Ancoluta Drlg.~~ Petroleum Management

NORTH



SOUTH

WEST

EAST



County **Stafford** Elev. \_\_\_\_\_  
 Sec. **27** Twp. **21** Rge. **12W**  
 Company **Anschutz Drlg.**  
 Farm Name **Shumway** No. **1**

TOPS	DEPTH	LOG	DATUM
Anh.			
Ip.			
H.			
Tr.			
Dg.			
Bl.			
L.			
K.C.			
B.K.C.			
Ce.			
C.			
M.			
M.			
K.			
Mz.			
Me.			
V.			
S.			
S.			
A.			
R.			
PE.			
G.			
T.D.			

Loc. in Sec. **NE NE SE**

Geol. \_\_\_\_\_  
 Contr. \_\_\_\_\_  
**Co. tools**


Pool **Semi Wildcat**

<b>FIRST REPORT</b>			
NOV 9 '55			

Date Comm. \_\_\_\_\_  
 Location \_\_\_\_\_

\_\_\_\_\_  
 \_\_\_\_\_  
 \_\_\_\_\_  
 \_\_\_\_\_  
 \_\_\_\_\_  
 \_\_\_\_\_  
 \_\_\_\_\_  
 \_\_\_\_\_

Co.  
 Lse.  
 No.  
 Sec.  
 T.  
 R.



# CORRECTION

FORM 513 REV. SUNRAY

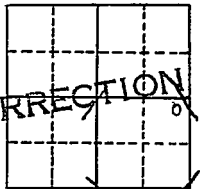
County Stafford Elev. \_\_\_\_\_

Sec. 27 Twp. 21 Rge. 12W

Company Petroleum Management

Farm Name Shumway No. 1

TOPS	DEPTH	LOG	DATUM	Loc. in Sec.
Anh.				NE NE SE
Tr.				
H.				
Dg.				
Bl.				
L.				Geol. _____
K.C.				Contr. _____
B.K.C.				
Ce.				
C.				
M.				Pool _____
M.				
K.				
Mz.				
Ma.				
V.				
S.				
S.				
A.				
R.				
Pe.				
G.				
T.D.				



Date Comm. JAN 5 1956

Reported Anschutz Drlg. #1 Shumway

\_\_\_\_\_

\_\_\_\_\_

\_\_\_\_\_

\_\_\_\_\_

\_\_\_\_\_

\_\_\_\_\_

\_\_\_\_\_

Co.

Lse.

No.

Sec.

T.

R.

County Starford Elev. 1843  
 Sec. 27 Twp. 21 Rge. 12W  
 Company Petroleum Management  
 Farm Name Shumway No. 1

TOPS	DEPTH	LOG	DATUM
Anh.			
TP.			
H.	<u>3124</u>		<u>1281</u>
Tr.	<u>3145</u>		<u>1302</u>
Dg.			
BL.	<u>3255</u>		<u>1412</u>
L.	<u>3272</u>		<u>1429</u>
K.C.			
B.K.C.			
Ce.			
C.			
M.			
M.			
K.			
Mz.			
Ma.			
V.			
S.			
S.			
A.	<u>3602</u>	<u>3604</u>	<u>1761</u>
R.			
PE.			
G.			
TD.	<u>3660</u>		

Loc. in Sec. NE NE SE

Co. tools

Pool Semi Wildcat

**COMPLETE**

Date Comm. 11-9-55 JAN 5 1956

8 5/8" @ 302/225 DST 3334-61 open 1 hr.

rec. 45' socm 75/20" DST 3601-10

open 1 hr. rec. 1500' gas 200' oil

580# 5 1/2" @ 3660 GO to 3645 12/ 3628-

30 FU 800' light gassy oil 36 hr.

S/ 3/4 boph 250 A S/ 5 boph 3 hr.

S/ 3 boph 4 hr. 30/ 3613-18 FU 5 bo