

Section 27 Township 21 Range 13W

Well No. #1 Gates


Company Lion Oil

Gates Pool

NORTH

WEST

EAST



SOUTH



Sec. 27 Twp. 21 R. 13W

Well No. #1 Gates Farm

Lion Oil Company

Gates

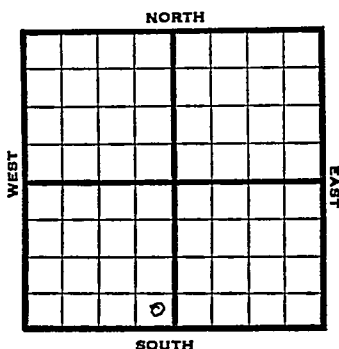
_____ Ft. from N. Line

330 Ft. from S. Line

330 Ft. from E. Line

_____ Ft. from W. Line

SE SW



1948

Elev. 1885' REPORT

4/14

Location

4/21

8" @ 250'
Drlg. 2085'

4/28

Drlg. 3086'

5/5

Lansing 3339'
Viola 3598'
Simpson 3636'
Arbuckle 3684'
TD 3691'
5" @ 3687'
RUST

5/12

500 Acid

5/19

Swb 5 bbls oil PH

6/1

Arbuckle 3684'
5" @ 3687'
Acid 1500
Pump 75 oil Pot.
Gr. 40°
TD 3691'

COMPLETED

Map No. _____ Sec. 27 Twp. 21 R. 13W

Well No. 1 Gates

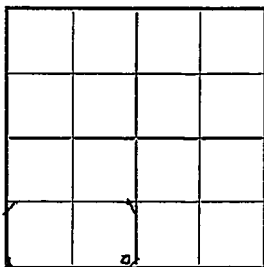
Lion Oil Company

FIRST REPORT

Contractor _____

SE SW

SECTION PLAT



_____ Ft. from N. Line

330 Ft. from S. Line

330 Ft. from E. Line

_____ Ft. from W. Line

Stafford County

Location X

Rig up _____

Drilling and Remarks:

RECORD

Cased _____ in., _____ ft.

Sand _____

Gas _____

Oil _____

Total Depth _____

PRODUCTION

1st 24 hrs. Nat. _____

1st 24 hrs. after shot _____

Gas _____ Cu. Ft.

Dry Hole _____

Abandoned _____

Date

APR 14 1948 19

S. J. LEWIS Scout

Map No. 82 Sec. 27 Twp. 21 R. 13W

Well No. 1 Gates

Lion Oil Company

COMPLETE

Contractor

SE SW

E. I. 1885
 SECTION PLAT

_____ Ft. from N. Line

330 Ft. from S. Line

330 Ft. from E. Line

_____ Ft. from W. Line

Stafford County

Location _____

Rig up _____

Drilling and Remarks:

Per X 3684
5" @ 3687
1500 acid
Pump 75 oil PD
HO 2/24

RECORD

Cased _____ in., _____ ft.

Sand _____

Gas _____

Oil 2

Total Depth 3691

PRODUCTION

1st 24 hrs. Nat. _____

1st 24 hrs. after shot _____

Gas _____ Cu. Ft.

Dry Hole _____

Abandoned _____

Date

JUN 1 1948 19

S. J. LEWIS Scout