Rice

Form 51—5M—11-31—Palace

KANSAS

Map No. ..... Sec. 27 Twp. 21 R. 7w

Well No. 1 Gragg Farm

Wright & Hays Company

NORTH

WEST

EAST

SOUTH

Location .....

Drilling Remarks

Rig Up .....

Drilling Remarks

RECORD

Cased ..... in. ..... ft.

Sand .....

Gas .....

Oil .....

Total Depth .....

PRODUCTION

1st 24 hrs. Nat. .....

1st 24 hrs. after shot .....

Gas ..... cu. ft. .....

Dry Hole .....

Abandoned .....

Rice

Form 252-A
5M 4-32 MPC

Map No. KANSAS Sec. 27 Twp 21 R. 7W

Well No. 1 Gragg Farm

Wright & Day Company

_____ Ft. from N. Line

330' Ft. from S. Line

330' Ft. from E. Line

_____ Ft. from W. Line

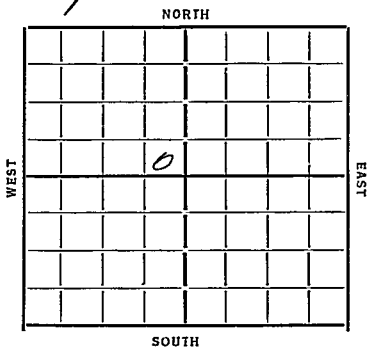

Date 1933	REPORT
12/20	Loc
12/27	—
1/11	Pond
1/17	— 1/24 — 1/31 —
2/7	Moving In
2/14	Rig
2/23	— 3/1 — 3/8 — 3/15 —
3/22	— 3/29 —
4/5	Rigg up
4/12	— 4/19 — 4/26 —
5/3	Dly 400
5/10	" 1050 20" 102
5/18	" 1450
5/25	SD 2075
5/31	— 6/7 — 6/14 —
6/21	— 6/28 —
7/5	Dly 2165 10" 1887
7/12	SD 2165
7/19	—
7/26	Dly 2500
8/2	" 2735
8/9	HFW 2771-90 KCL 2882 Dly 2910

over

8/16 Run 6" 2910

8/23 ——

8/30 Dly 2965

9/6 ——

9/13 SD 2965

9/20 Dly 3025 6" 3010

9/27 W R 6" 3043 Dly 3100

10/4 3140 SD

10/11 3200 W R.

10/18 Dly 3243 6" 3205

10/25 Chst ~~3394~~ 3412 175' oil TD 3400

11/1 chst 3412 Connected
TD 3470 Hole Bridged
Est 20 Bbls per day.

11/8 ——

11/15 A.O. 3480-93
Dly 3510 No inc.

11/22 Dly 3842

11/27 Siliceous 3848 TD 3852
HFW DTA

ABANDONED

Form 26—1M Bks.—9-28

Rice

Map No. 49 Sec. 27 Twp. 21 R. 7W

Well No. 1- Bragg

Wright + Day Company

Contractor

FIRST REPORTS

SECTION PLAT

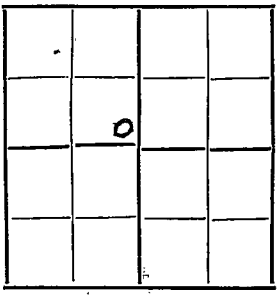

Ft. from N. Line

330 Ft. from S. Line

330 Ft. from E. Line

Ft. from W. Line

Location ✓

Rig up

Drilling and Remarks:

RECORD

Cased in., ft.

Sand

Gas

Oil

Total Depth

PRODUCTION

1st 24 hrs. Nat.

1st 24 hrs. after shot

Gas Cu. Ft.

Dry Hole

Abandoned

Date

12-20-33 192 O. Mannulrich Scout

Returned

Copies MAB

CBB

Map

Corporation Book

Minority Map

Southborough Plat Book

Map Flat Book

Form 16—1M Bks. 9-28

KANSAS

Map No. 49 Sec. 27 Twp. 21 R. 7W

Well No. 1 Kragg

Wright & Day Company

Contractor

COMPLETED

SECTION PLAT

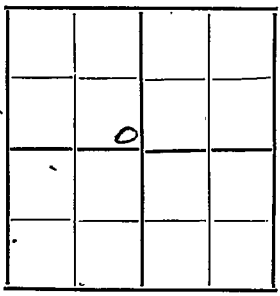

Ft. from N. Line

330 Ft. from S. Line

330 Ft. from E. Line

Ft. from W. Line

Location

Rig up

Drilling and Remarks:

H.F W

D & A

RECORD

Cased in., ft.

~~Sand~~ Siliceous 3848

Gas

Oil

Total Depth 3852

PRODUCTION

1st 24 hrs. Nat.

1st 24 hrs. after shot

Gas Cu. Ft.

Dry Hole

Abandoned

Date

11-27-34 192

ORVAL MANNSCHRECK Scout

no [illegible]

Returned .....
Cards ..... RAF
Tracing ..... [illegible]
France Map .....
Scarborough Map .....
Moody Map .....
Scarborough Plat Book .....
Moody Plat Book .....