

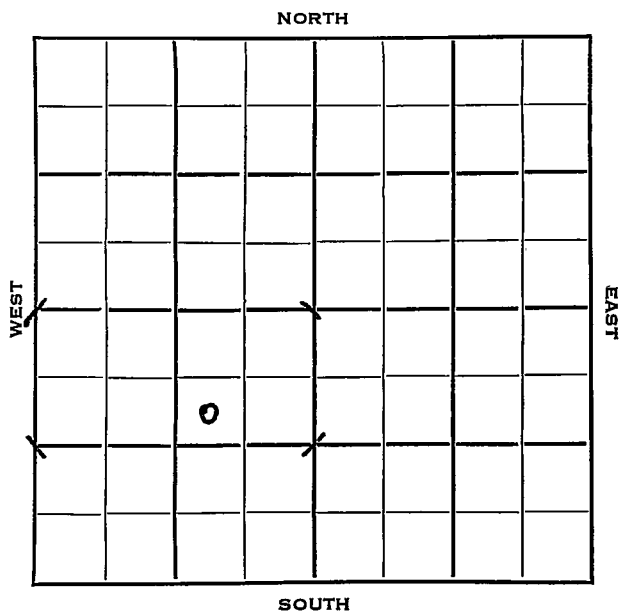
Location Notice  
FORM 51

Pawnee KANSAS

Section 27 Township 21 S Range 16 W

Well No. # 1 J. B. Cossman

Company Mid-Continent Petroleum



# FORM 252B HOT FILE

Pawnee KANSAS

Sec. 27 Twp. 21 S R. 16 W

Well No. # 1 J. B. Gossman Farm

Mid-Continent Petroleum Company

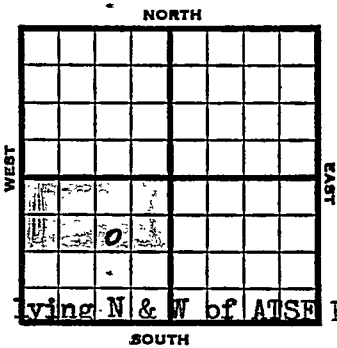
Musgrove Contractor

990 Ft. from N. Line

Ft. from S. Line

990 Ft. from E. Line

Ft. from W. Line



SW NE SW  
 ( $N\frac{1}{2}$  SW  $\frac{1}{4}$  less that part lying N & W of AT&SF RR)

1953	Elv. 1996' KB R995' O BFT
1/16	Location Notice
1/21	Location (FR Tick)
1/26	Spudded 1-25-53 Drlg. 1000' (DR)
1/27	TD 1000' 8-5/8" set @ 932 w/500 sax. " Anhy 994' "
1/28	TD 1000' WOC "
1/29	TD 1000' WOC "
1/30	Drlg. 2220' Ft. Riley lime. "
2/2	Drlg. 3230' shale & shells. "
2/3	Drlg. 3363' shale & lime. "
2/4	Drlg. 3525' lime. " Top: Lansing 3497' Heeb. 3387' Tor. 3405' Br. lime 3487'
2/5	Drlg. 3632' lime. "
2/6	Drlg. 3760' lime & shale. "
2/9	Drlg. 3856' 5 1/2" csg set 3853' w/125 sax. RUST " Cong. 3802'; Simp sh. 3849'; Arb. 3852'

*Handwritten:*  

$$\begin{array}{r} 365 \\ 3497 \\ \hline 355 \end{array}$$

*Handwritten:*  

$$\begin{array}{r} 345 \\ 3497 \\ \hline 355 \end{array}$$

OVER

#1 Cossman

- 1953  
2/10 TD 3856'. RUCT (DR)  
2/11 TD 3856'. Bailing mud and drilling plugs. "  
2/12 TD 3856'. Drlg. plug. "  
2/13 CO TD 3856' Filled up 350' oil. 1 hr. Drilled to 3866' Filled 3000' oil 3 hrs. (Tel)  
2/13 TD 3866'. Testing & swabbing. (DR)  
2/14 Drilled out to 3866'  
Swabbed 46½ bbls 1st hr.  
Swabbed 45 bbls 2nd hr.  
Swabbed 45 bbls 3rd hr.  
Still Swabbing  
Looks like Kansas Maximum Well  
2/16 TD 3866'. Putting on pump. (DR)  
2/17 Set pump. Waiting on cement to set. (Tel)  
2/18 TD 3866'. Setting pmpg. unit. (DR)  
2/19 TD 3866'. Setting pumping unit. "  
2/20 TD 3866'. Pumping unit set. "  
Waiting on potential. "  
2/23 TD 3866'. Taking potential today. "  
2/24 Took State Test.  
Potential 4051 bbls. (Tel)  
2/24 TD 3866'. COMP. 2-23-53  
250 BPD on Pump. (Allowable 68 BPD.) (DR)  
2/25 Spud 1-24-53  
Oil Well  
TD 3866  
8-5/8" @ 932  
Anhy 994, Heeb 3387, Tor 3405, B  
lime 3487, Lans 3497, Cong  
3802, Simp sh 3849, Arb 3852  
TD 3856  
5" @ 3853, CO to 3856  
FU 350' oil 1 hr. DD 3866  
FU 3000' oil 3 hrs., S/46½ bo 1  
hr., 45-bo 2nd hr., 45 bo 3rd  
hr.  
Comp. 3000 bopd  
Prod. test 4051 bopd

COMPLETED

County Pawnee State Kansas

Sec. 27 (Blk. Twp.) 21 (Sur. Rge.) 16W Map No.

Operator Mid-Continent Petroleum Corp.

Well No. 1 Farm Cossman

Elev. \_\_\_\_\_ Location SW NE SW


990 Ft. From N Line SW

990 Ft. From E Line Quarter

Ist. Report JAN 21 1953

Completion \_\_\_\_\_

Remarks \_\_\_\_\_

Musgrove - Contr.

Spudding Date \_\_\_\_\_

Drlg. Data \_\_\_\_\_

Location

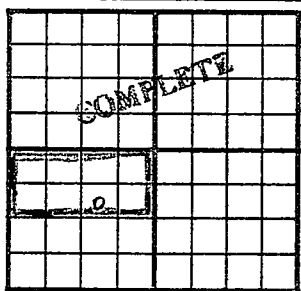
County Pawnee State Kansas

Sec. 27 (Blk. 21) (Sur. 16W) (Twp.) (Rge.) Map No.

Operator Mid-Continent Petroleum Corp.

Well No. 1 Farm Cossman

Elev. 1995 DF Location SW NE SW  
1996 RB



990 Ft. From N Line SW

990 Ft. From E Line Quarter

1st. Report

Completion FEB 25 1953

Remarks

Musgrove - Contr.

Spudding Date 1-24-53

Drilg. Data Oil well TD 3866

8 5/8" @ 932 Anhy 994 Heeb. 3387

Tor. 3405 Br. lime 3487 Lans. 3497

Cong. 3802 Simp. sh. 3849 Arb. 3852

TD 3856 5" @ 3853 CO to 3856

FU 350' oil 1 hr. DD 3866 FU 3000' oil

3 hr. S<sup>7/8</sup> 46<sup>1/2</sup> bo 1 hr. 45 bo 2nd hr.

45 bo 3rd hr. Comp. 3000 bopd

Prod. test 4051 bopd