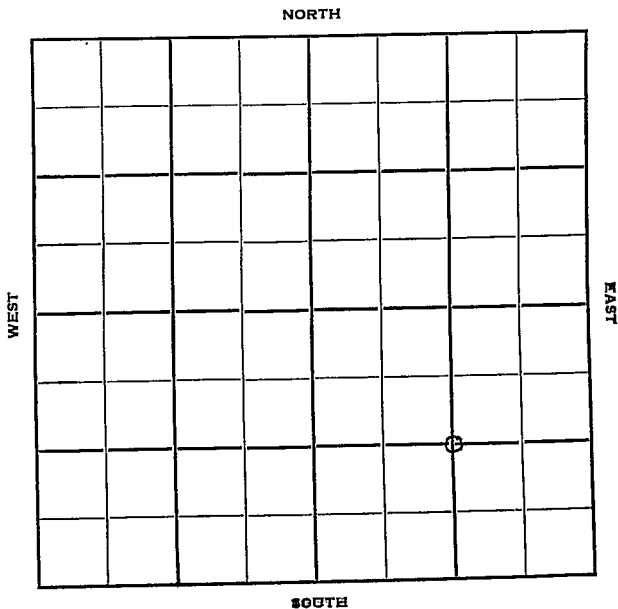


FORM 51 25M 3-49 PETROL

Section 27 Township 21 Range 34-W

Well No. #7 Gableman (Gobleman)

Company Shallow Water



Sec. 27 Twp. 21 R. 34W

Well No. #7 Gableman Farm

Shallow Water Company

Harbar Drlg. Contractor

Hougoton

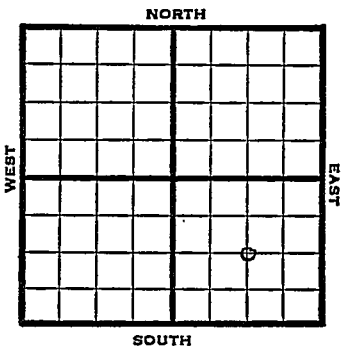
_____ Ft. from N. Line

1320' Ft. from S. Line

1320' Ft. from E. Line

_____ Ft. from W. Line

C SE



1950

Elev 2951

REPORT

5/17

Location

9/27

8" @ 271
 Miss 4647
 5" @ 4648
 TD 4661
 8/4649-51
 500 A SSO
 DD 4710
 PB 4670
 4000 A no inc.
 PB 4320
 96/4280-92 1000 A
 Comp 287 BOPD TD 4710
 Completed

COMPLETED

Map No. _____ Sec. 27 ^{Kansas} Twp. 21 R. 34W

Well No. 7 Gableman

Shallow Water _____ Company

_____ Contractor

C SE


SECTION PLAT

_____ Ft. from N. Line

1320 Ft. from S. Line

1320 Ft. from E. Line

_____ Ft. from W. Line



Finney

Location _____

Rig up _____

Drilling and Remarks:

RECORD

Cased _____ in., _____ ft.

Sand _____

Gas _____

Oil _____

Total Depth _____

PRODUCTION

1st 24 hrs. Nat. _____

1st 24 hrs. after shot _____

Gas _____ Cu. Ft.

Dry Hole _____

Abandoned _____

Date

MAY 17 1950

19

J. E. TYRA

Scout

County Finney State Kansas

Sec. 27 (Blk. 21) (Sur. 34W) (Twp.) Map No.

Operator Shallow Water Ref.

Well No. 7 Farm Gobleman

Elev. 2951 Location C SE/4

COMPLETE

1320Ft. From S Line SE

1320Ft. From E Line Quarter

1st. Report

Completion SEP 27 1950

Remarks Hugoton Pool

Harbar Drlg. - Contr.

Spudding Date

Drlg. Data Oil well TD 4710

8" @ 271 Miss. 4647 5" @ 4648

TD 4661 8/ 4649-51 500 A SSO

DD 4710 PB 4670 4000 A no inc.

PB 4320 96/ 4280-92 1000 A

Comp. 287 bopd