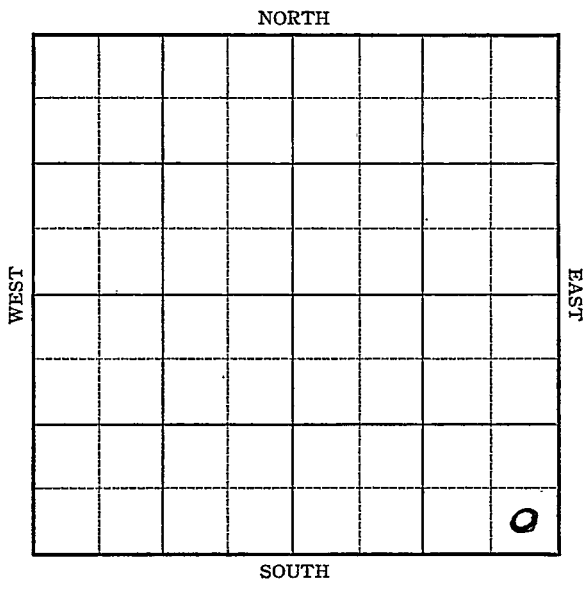


Section 28 Township 21 Range 12-W

Well No. 1 - Ziegenbusch

Company Torrey & Feaster  
~~Atlantic Oil~~



Ft.

A-5M-2-37-Palace

KANSAS

Stafford

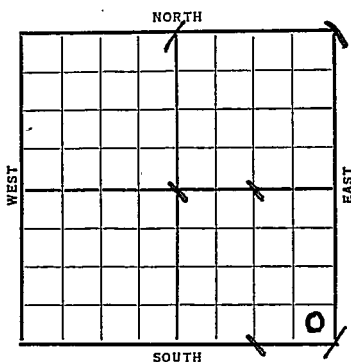
Sec. 28 Twp. 21 R. 12-WWell No. #1 Ziegenbusch FarmAtlantic Oil Torrey & Feaster Company

\_\_\_\_\_ Ft. from N. Line

330 Ft. from S. Line330 Ft. from E. Line

\_\_\_\_\_ Ft. from W. Line

Elev. 1857



Date	REPORT
1937	
9/8	R U R
9/17	10" @ 255'. Drlg. 1670'.
9/24	Lansing 3278'. Drlg. 3352'.
10/2	Sm. S.O. in core 3408-13'.
	T.D. 3417'. 7" @ 3351'.
	1000 acid. S.D.O.
10/8	2500' water.
10/15	" "
10/22	" "
10/29	" "
11/5	" "
11/12	" "
11/19	" "
11/26	" "
12/3	Shut down.
12/10	" "
12/17	" "
12/24	" "
12/31	" "

OVER



1938

1/7 T.D. 3417'.  
R. U.

1/14 " "

1/20 " "

1/28 " " "

2/4 5" - 3410' C.O.

2/11 " "

2/18 Drlg. 3449'.

2/26 Drlg. 3490'.

3/4 Cong. 3513-40' T.D.  
Rng. 5".

3/11 Viola 3535'. Simp. shale 3566'.  
T.D. 3606'. U. R. 5".

3/18 Arb. 3610'. 5" @ 3613'.  
T.D. 3631'. 250' oil & 750'  
water. S. D. O.

3/25 " " "

4/1 " " "

4/8 P.B. 3618'. 800' oil C.O.

4/15 " " " " "

4/22 1000 acid.

4/29 Reacidized with 1000.

5/6 " " " "

5/12 " " " "

5/20 SD 3618'.

5/27 " "

6/3 " "

6/10 " "

6/17 " "

OVER



1938

6/24 SD 3618'.

7/1 " "

7/8 " "

7/15 " "

7/22 " "

7/29 " "

8/5 " "

8/15 " "

8/17 5" Lat. 3613'.

Arb. 3610'.

T. D. 3631'.

P. B. to 3618'.

2000 acid.

Pumps 8 oil per day.

COMPLETED

KANSAS

Map No. \_\_\_\_\_ Sec. 28 Twp. 21 R. 12WWell No. 1-ZiegenbuschAtlantic Oil Company

Contractor \_\_\_\_\_

## FIRST REPORT

\_\_\_\_\_ Ft. from N. Line

330 Ft. from S. Line330 Ft. from E. Line

\_\_\_\_\_ Ft. from W. Line

## SECTION PLAT


Location \_\_\_\_\_

Rig up \_\_\_\_\_

Drilling and Remarks:

FR

## RECORD

Cased \_\_\_\_\_ in., \_\_\_\_\_ ft.

Sand \_\_\_\_\_

Gas \_\_\_\_\_

Oil \_\_\_\_\_

Total Depth \_\_\_\_\_

## PRODUCTION

1st 24 hrs. Nat. \_\_\_\_\_

1st 24 hrs. after shot \_\_\_\_\_

Gas \_\_\_\_\_ Cu. Ft.

Dry Hole \_\_\_\_\_

Abandoned \_\_\_\_\_

Date

SEP 8 1937 19 \_\_\_\_\_ H. D. Hatfield Scout

RAY

200  
100

10

Returned	
Cards	Paul
Tracing	Jim
France Map	✓
Scarborough Map	Paul
Moody Map	
Scarborough Plat Book	
Moody Plat Book	

# KANSAS

Form 26—1M Bks.—2-29

*Stafford*

Map No. 46 Sec. 28 Twp. 21 R. 12<sup>w</sup>

Well No. 1 - Zeigenbusch

Torrey & Feaster Company

Contractor

## CORRECTION

## SECTION PLAT

\_\_\_\_\_ Ft. from N. Line

330 Ft. from S. Line

330 Ft. from E. Line

\_\_\_\_\_ Ft. from W. Line

			0

Location \_\_\_\_\_

## RECORD

Rig up \_\_\_\_\_

Cased \_\_\_\_\_ in., \_\_\_\_\_ ft.

Sand \_\_\_\_\_

Drilling and Remarks:

Gas \_\_\_\_\_

Oil \_\_\_\_\_

Total Depth \_\_\_\_\_

*was drilled to a T.O. of 3417 by The atlantic Prod. Co. and has now been taken over by the above Co.*

## PRODUCTION

1st 24 hrs. Nat. \_\_\_\_\_

1st 24 hrs. after shot \_\_\_\_\_

Gas \_\_\_\_\_ Cu. Ft.

Dry Hole \_\_\_\_\_

Abandoned \_\_\_\_\_

Date

JAN 5 - 1938 19

H. D. Hatfield


Scout

*[Handwritten scribbles and lines]*

*[Handwritten signature]*

Returned	
Card	<i>[Handwritten signature]</i>
Index	<i>[Handwritten signature]</i>
to	
of	
by	<i>[Handwritten signature]</i>
for	
Charles	
Mocoy	





Ray

Returned	_____
Cards	_____ <i>Paul</i>
Tracing	_____ <i>Joe</i>
France Map	_____ <i>Ray</i>
Scarborough Map	_____ <i>Ray</i>
Moody Map	_____ <i>Ray</i>
Scarborough Plat Book	_____
Moody Plat Book	_____