

Section 28 Township 21 Range 13W

Well No. #1 Morrison

Company Harms & Knight & Westgate-Greenland

NORTH

					o				

SOUTH

WEST

EAST

Stafford **KANSAS**
21 R. 13W

Sec. 28 Twp. _____

Well No. #1 Morrison Farm

Harms & Knight & Westgate-Greenland Company

Contractor

Fischer Pool

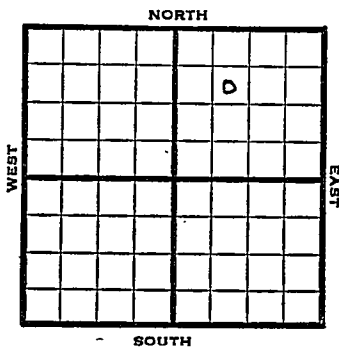
990' Ft. from N. Line

_____ Ft. from S. Line

_____ Ft. from E. Line

990' Ft. from W. Line

SE NW NE



1950	Elev 1893' REPORT
11/29	Spud 11-26-50 8-5/8" @ 268' Drlg. 845'
12/13	8 5/8" @ 268 Br lime 3345 Lans 3358 DST 3374-3402 opn 20 min rec 40' mud Cong 3606-3730 TD D&A TD 3730' ABANDONED

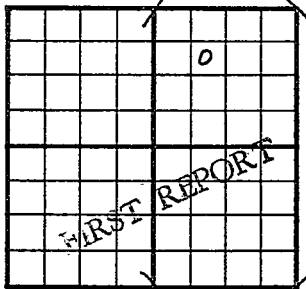
County Stafford State Kansas

Sec. 28 (Blk. Twp.) 21 (Sur. Rge.) 13W Map No.

Operator Harms & Knight & Westgate-Greenland

Well No. 1 Farm Morrison

Elev. _____ Location SE NW NE



990 Ft. From N Line NE

990 Ft. From W Line Quarter

1st. Report NOV 29 1950

Completion

Remarks

Spudding Date 11-26-50

Drlg. Data Fischer Pool

8 5/8" @ 268 drlg. 845

J. E. TYRA

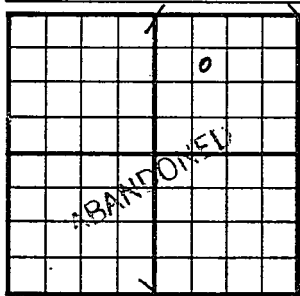
County Stafford State Kansas

Sec. 28 (Blk. 21 (Sur. 13W Map No. (Twp.) (Rge.))

Operator Harms & Knight & Westgate-Greenland

Well No. 1 Farm Morrison

Elev. 1893 Location SE NW NE



990 Ft. From N Line NE

990 Ft. From W Line Quarter

1st. Report

Completion DEC 13 1950

Remarks ' Fischer Pool

Spudding Date 11-26-50

Drlg. Data D & A TD 3730

8 5/8" C 268 Br. lime 3345 Lans. 3358

DST 3374-3402 open 20 min. Rec. 40' mud

Cong. 3606-3730 TD D & A

J. E. TYRA