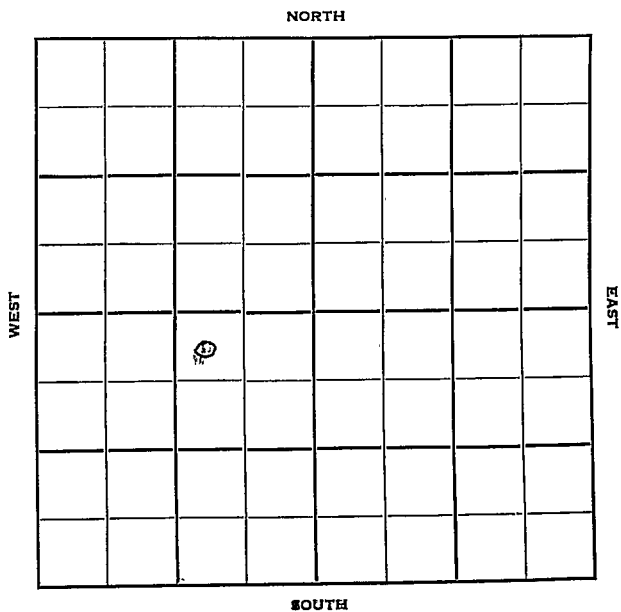


Section 28 Township 21 Range 13W

Well No #1 Keenan

Company Petroleum Inc.



Sec. 28 Twp. 21 R. 13-W

Well No. #1 Keenan Farm

Petroleum Inc. Company

Garvey Drlg. Contractor

Hazel, South

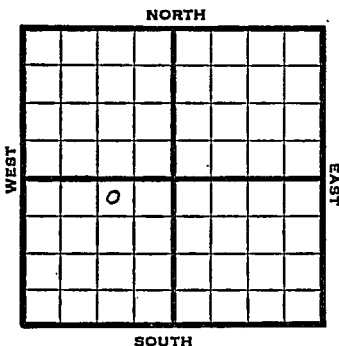
330 Ft. from N. Line

_____ Ft. from S. Line

990 Ft. from E. Line

_____ Ft. from W. Line

NW NE SW



1950 Elev 1903 REPORT

7/19 Spud 7-16-50
8" @ 220

drlg. 2400

7/26 8" @ 220

Anhy 765

Toronto 3262

Lans 3383

TD 3480

D&A

Heeb 3242

Br lime 3372

ABANDONED

Kansas

Hazel, South

Map No. _____ Sec. 28 Twp. 21 R. 13WWell No. 1 Keenan

_____ Petroleum Inc.

_____ Company

_____ Garvey Drlg.

_____ Contractor

NW NE SW

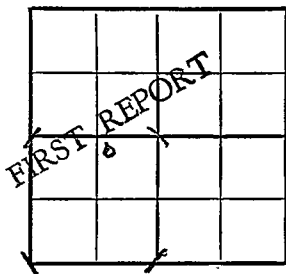
SECTION PLAT

330 Ft. from N. Line

_____ Ft. from S. Line

990 Ft. from E. Line

_____ Ft. from W. Line



Stafford County

Location _____

Rig up _____

Drilling and Remarks:

Spud 7-16-50,

8" @ 220

drlg. 2400

RECORD

Cased _____ in., _____ ft.

Sand _____

Gas _____

Oil _____

Total Depth _____

PRODUCTION

1st 24 hrs. Nat. _____

1st 24 hrs. after shot _____

Gas _____ Cu. Ft.

Dry Hole _____

Abandoned _____

Date

JUL 19 1950

19

J. E. TYRA Scout

Kansas

Map No. _____ Sec. 28 Twp. 21 R. 13W

Well No. 1 Keenan

_____ Petroleum Inc. _____ Company

_____ Contractor

NW NE SW

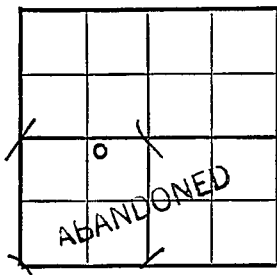
E1. 1903
SECTION PLAT

330 Ft. from N. Line

_____ Ft. from S. Line

990 Ft. from E. Line

_____ Ft. from W. Line



Stafford County

Location _____

Rig up _____

Drilling and Remarks:

8" @ 220

Anhy 765

Heeb. 3242

Toronto 3262

Br. lime 3372

Lans. 3383

TD 3480

RECORD

Cased _____ in., _____ ft.

Sand _____

Gas _____

Oil _____

Total Depth 3480

PRODUCTION

1st 24 hrs. Nat. _____

1st 24 hrs. after shot _____

Gas _____ Cu. Ft.

Dry Hole _____

Abandoned _____

D & A

Date

JUL 26 1950

19

J. E. TYRA Scout