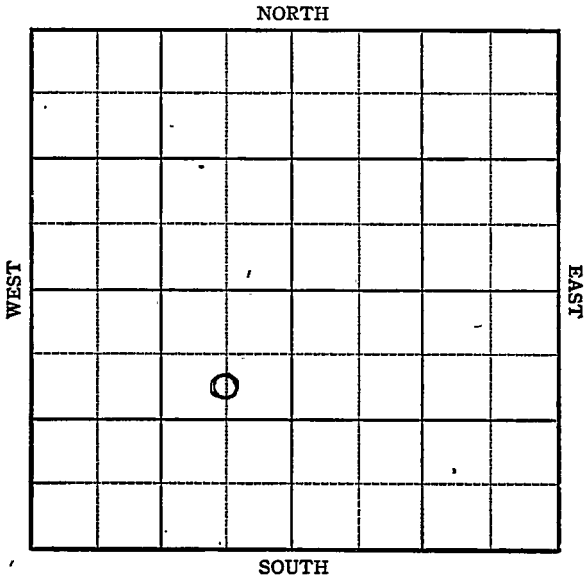


Stafford

Section 29 Township 21 Range 12W

Well No. #3 Tieperman "A"

Company Virginia Drlg.



Sec. 29 Twp. 21 R. 12W

Well No. #3 Tieperman "A" Farm

Virginia Drlg. Company

Fischer Pool

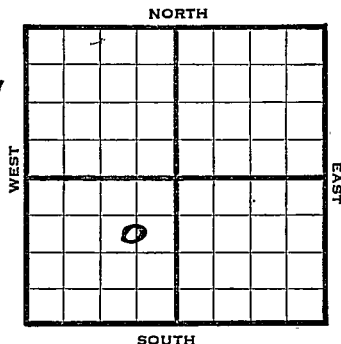
990 Ft. from N. Line

         Ft. from S. Line

660 Ft. from E. Line

         Ft. from W. Line

*Elev. 1862*



1944

R E P O R T

4/12 Location

4/19 "

4/26 "

5/3 "

5/10 "

5/17 Surface hole

5/24 8" @ 300'  
Anhy. 670  
Drlg. 2190

5/31 Lans 3278  
Drlg. 3442

6/7 Lans 3257 corrected  
Viola 3495  
Simp. 3530  
Arb. 3587  
TD 3590  
5" @ 3587  
RUST

6/15 "

6/21 300' oil SD

**OVER**

1944

6/28 TD 3591  
500 acid  
1900 oil

7/12 " " "

7/19 " " "

7/26 Arb 3587  
5" @ 3587  
1000 acid  
Depth Pot 2062  
Grav. 35.9  
TD 3591

COMPLETED

KANSAS 6 Sec. 29 Twp. 21 R. 12W  
 Map No.

Well No. 3 Tieperman "A"

Virginia Drlg. Company

FIRST REPORT Contractor

C S L NE SW

## SECTION PLAT

990 Ft. from N. Line

\_\_\_\_\_ Ft. from S. Line

660 Ft. from E. Line

\_\_\_\_\_ Ft. from W. Line


## Fischer Pool

Location X

Rig up \_\_\_\_\_

Drilling and Remarks:

## RECORD

Cased \_\_\_\_\_ in., \_\_\_\_\_ ft.

Sand \_\_\_\_\_

Gas \_\_\_\_\_

Oil \_\_\_\_\_

Total Depth \_\_\_\_\_

## PRODUCTION

1st 24 hrs. Nat. \_\_\_\_\_

1st 24 hrs. after shot \_\_\_\_\_

Gas \_\_\_\_\_ Cu. Ft.

Dry Hole \_\_\_\_\_


Abandoned \_\_\_\_\_

Date

APR 1 2 1944

19

S. J. LEWIS Scout



Misc. Small Maps	<i>Ona</i>
Cards	<i>Madge</i>
Tracing	<i>M. E. G.</i>
France Map	<i>M. E. G.</i>
Scarborough Map	<i>M. E. G.</i>
Moody Map	<i>M. E. G.</i>
Geological Dept.	
Moody Plat Book	

Pool Name Fischer

Map No. 46 <sup>KANSAS</sup> Sec. 29 Twp. 21 R. 12W

Well No. 3 Tieperman "A"

Virginia Drilg. Company

COMPLETED Contractor

C S L NE SW

SECTION PLAT

990 Ft. from N. Line

\_\_\_\_\_ Ft. from S. Line

660 Ft. from E. Line

\_\_\_\_\_ Ft. from W. Line


Stafford County

RECORD

Location \_\_\_\_\_

Rig up \_\_\_\_\_

Drilling and Remarks:

*Ar 43587  
5' @ 3587.  
1000 cu ft  
Sept 18 2062*

Cased \_\_\_\_\_ in., \_\_\_\_\_ ft.

Sand \_\_\_\_\_

Gas \_\_\_\_\_

Oil \_\_\_\_\_

Total Depth 3587

PRODUCTION

1st 24 hrs. Nat. \_\_\_\_\_

1st 24 hrs. after shot \_\_\_\_\_

Gas \_\_\_\_\_ Cu. Ft.

Dry Hole \_\_\_\_\_

Abandoned \_\_\_\_\_

*3529*

Date

JUL 26 1944 19

S. J. LEWIS Scout

2

1

1

Misc. Small Maps.....	
Cards.....	<i>Little</i>
Tracing.....	<i>W. E. L.</i>
France Map.....	<i>M. J.</i>
Scarborough Map.....	<i>M. J.</i>
Moody Map.....	<i>W. E. L.</i>
Geological Dept. ....	
Moody Flat Book .....	