

KANSAS

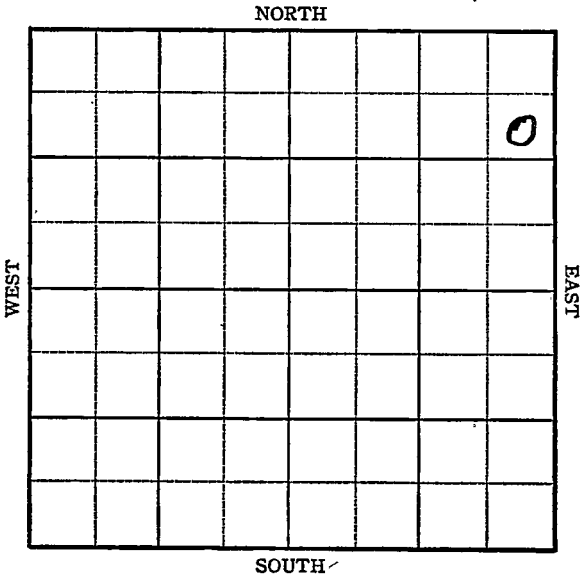
Stafford County

FORM 51 5M PETROL

Section 30 Township 21 Range 12W

Well No. #2 Fischer "B"

Company Republic Natural Gas



Sec. 30 Twp. 21 R. 12-W

Well No. #2 Fischer "B" Farm

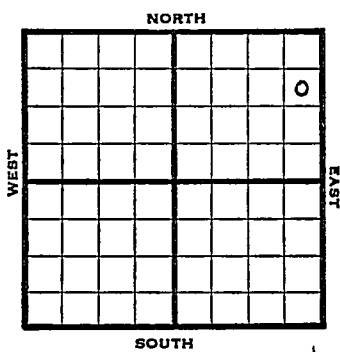
Republic Nat. Company

990 Ft. from N. Line

_____ Ft. from S. Line

330 Ft. from E. Line

_____ Ft. from W. Line



SE NE NE Elev. 1866

1945

REPORT

- 9/5 Location
- 9/12 "
- 9/19 Surface Hole
- 9/26 10" @ 286
Anhy. 670
Drig. 2518'
- 10/3 Lens. 3274
Viola 3497
Simp. 3537
Arb. 3602-3604
TD 3604
- 10/10 7" @ 3602 RUST
TD 3609
Bail 1 gal. oil per hr.
- 10/17 1500 acid.
Pump 65 oil plus 42% Wtr. 24 hrs.
- 10/24 Arb. 3602
7" @ 3602
TD 3609
Pump 65 oil plus 50% wtr. Pot.

COMPLETED

KANSAS Pool Name Sittner

Map No. 61 Sec. 30 Twp. 21 R. 12W

Well No. 2 Fishher "B"

Republic Nat. _____ Company

FIRST REPORT _____ Contractor

SE NE NE

SECTION PLAT

990 Ft. from N. Line

_____ Ft. from S. Line

330 Ft. from E. Line

_____ Ft. from W. Line

				2

Stafford County

Location X

Rig up _____

Drilling and Remarks:

RECORD

Cased _____ in., _____ ft.

Sand _____

Gas _____

Oil _____

Total Depth _____

PRODUCTION

1st 24 hrs. Nat. _____

1st 24 hrs. after shot _____

Gas _____ Cu. Ft.

Dry Hole _____

Abandoned _____

Date

SEP 5 1945 19

S. J. LEWIS Scout

KANSAS Pool Name Sittner Pool
 Map No. 76 Sec. 30 Twp. 21 R. 12W

Well No. 2 Fischer "B"

Republic Natural Gas Company

COMPLETED

Contractor

SE NE NE

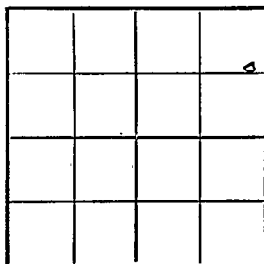
E 11866
SECTION PLAT

990 Ft. from N. Line

 Ft. from S. Line

330 Ft. from E. Line

 Ft. from W. Line



Stafford Pool

Location

Rig up

Drilling and Remarks:

Cor 3602

7" @ 3602

Pump 65 oil, 750%

Water 20%

RECORD

Cased in., ft.

Sand

Gas

Oil

Total Depth 3602

PRODUCTION

1st 24 hrs. Nat.

1st 24 hrs. after shot

Gas Cu. Ft.

Dry Hole

Abandoned

Date

OCT 24 1945

19

S. J. LEWIS

Scout