


Section 30 Township 21 Range 13W

Well No. #1 Keenan

Company ~~Aikens & Owens~~ Thunderbird

NORTH



SOUTH

Stafford KANSAS

SEC.	TWP.	R.
30	21	13W

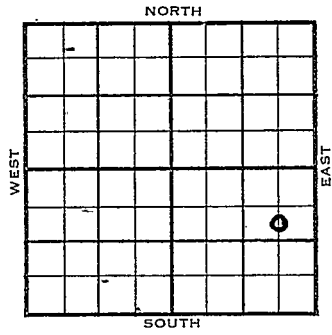
WELL NO. 1 Keenan FARM

COMPANY Thunderbird Drlg.
Aikens & Owens

CONTRACTOR

Pundsack Pool

990 Ft. from N. Line
 _____ Ft. from S. Line
 660 Ft. from E. Line
 _____ Ft. from W. Line



C S L NE SE

Stanolind F/O

	ELEVATION	REPORT
1954	1911'	

5/5 Spud 5-2-54
 8" @ 335'
 Drlg. 1455'

5/12 Heeb 3222', Br li 3351', Lans 3362'
 DST 3403-50', 1/4 hrs., 10' M, 1140#
 Drlg. 3525'

5/19 DST 3490'-3505' 3/4 hr, 8' M 820#
 Arb 3728'
 DST 3731'-37' 1 hr, 50' Hly OCM, 980#
 DST 3737'-70' 1 hr, 2370' Wtr & Oil
 1180#
 RTD 3780'
 5" @ 3778'

5/26 CO 3758' dry
 16/3750-52, 4/3753
 FU 400' oil
 FU 1200' oil 1/2 hrs., 350A
 S/11 1/2 BOPH 3% wtr 7 hrs.

6/2 NR.

OVER

1954
7/7

Spud 5-2-54 Oil well TD 3780
8" @ 335 Heeb 3222 Br. lime 3351
Lans. 3362
DST 3403-50 open $\frac{1}{4}$ hr. rec 10' mud
1140#
DST 3490-3505 open $\frac{1}{4}$ hr. rec 8' mud
820# Arb. 3728
DST 3731-37 open 1 hr rec 50' HOQM
980#
DST 3737-70 open 1 hr rec 2370' oil
& wtr. 1180#
TD 3780' 5" @ 3778 CO to 3758
16/3750-52 4/3753 FU 400' oil
FU 1200' oil $\frac{1}{2}$ hr. 350 A S/11 $\frac{1}{2}$ BOPH
3% wtr. 7 hr.
Comp. 31 BOPD 85% wtr.

COMPLETED

MAY 6 1954

Scout Cards	10
Land Small Map	
Land Wall Map	
Tracings	5
France Map	
Pierce Map	
Misc.	

Orig. Data

Map No. _____ Sec. 30 Twp. 21 R. 13W

Well No. 1 Keenan

Thunderbird Company

CORRECTION Contractor

C S L NE SE

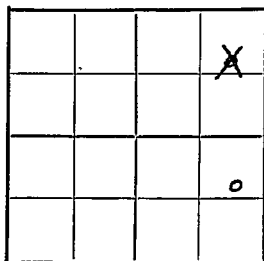
SECTION PLAT

990 Ft. from N. Line

_____ Ft. from S. Line

660 Ft. from E. Line

_____ Ft. from W. Line



Stafford County

Location _____

Rig up _____

Drilling and Remarks:

Reported
Aikens & Owens

RECORD

Cased _____ in., _____ ft.

Sand _____

Gas _____

Oil _____

Total Depth _____

PRODUCTION

1st 24 hrs. Nat. _____

1st 24 hrs. after shot _____

Gas _____ Cu. Ft.

Dry Hole _____

Abandoned _____

Date

MAY 19 1952

J. G. MCGEHEE Scout

Handwritten scribbles and numbers at the top of the page.

Your 1st report shows SE Quarter
Advise
2500 Sam

Scout Cards	<i>mm</i>
Land Small Map	
Land Well Map	<i>3</i>
Tracings	
France Map	
Pierce Map	
Misc.	

MAY 28 1954

2500

F. A.

Small handwritten mark or signature.

County Stafford State Kansas

Sec. 30 (Blk. 21) (Sur. 13W) (Rge.) Map No.

Operator Thunderbird Drlg.

Well No. 1 Farm Keenan

Elev. 1911 Location C S L N E S E

990 Ft. From N Line SE

660 Ft. From E Line Quarter

Ist. Report

Completion JUL 7 1954

Remarks Pundsack Pool

Spudding Date 5-2-54

Drlg. Data Oil well TD 3780

8" @ 335 Heeb. 3222 Br. lime 3351

Lans. 3362 DST 3403-50 open 1/4 hr.

Rec. 10' mud 1140# DST 3490-3505

open 1/4 hr. Rec. 8' mud 820#

Arb. 3728 - DST 3731-37 open 1 hr.

Rec. 50' hocom 980# DST 3737-70

open 1 hr. Rec. 2370' oil & wtr. 1180#

TD 3780 5" @ 3778 CO to 3758

16/ 3750-52 4/ 3753 FU 400' oil

FU 1200' oil 1/2 hr. 350 A S/ 11 1/2 boph

3% wtr. 7 hr. Comp. 31 bopd 85% wtr.

J. G. MCGEHEE

JUL 12 1954

Scout Cards	<i>mm</i>
Land Small Map	
Land Trail Map	
Trails	
France Map	
P. res Map	
Misc.	

Orig. Data