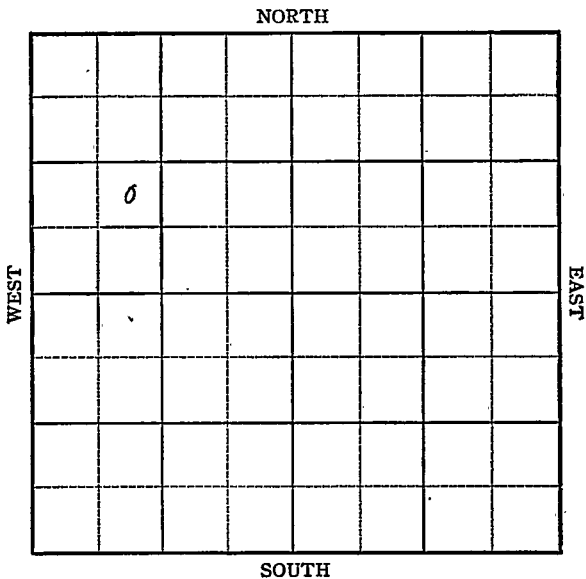


Section 30 Township 21 Range 9W

Well No. #1 Proffitt

Company National Asso. Oil  
Wildcat



Rice

Sec. 30

Twp. 21

KANSAS R. ✓

Well No. #1 Proffitt Farm

National Asso. Oil Company

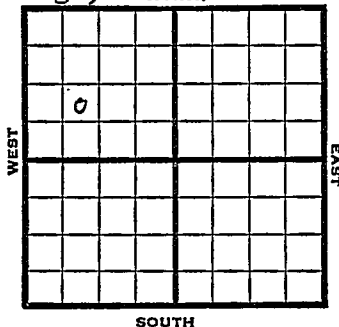
Wildcat (B & R Drlg., Contr.)

\_\_\_\_\_ Ft. from N. Line

990' \_\_\_\_\_ Ft. from S. Line

\_\_\_\_\_ Ft. from E. Line

990' \_\_\_\_\_ Ft. from W. Line



NE SW NW

1949

Elev. 1704' REPORT

12/14

RUR

12/28

Lans. 3002'

Viola 3345'

Simp 3410'

Arb. 3468'

TD 3500'

**ABANDONED**

Kansas

Map No. \_\_\_\_\_ Sec. 30 Twp. 21 R. 9W

Well No. 1 Proffitt

National Asso Oil Company

B & R Drlg. Contractor

NE SW NW


FIRST REPORT SECTION PLAT

\_\_\_\_\_ Ft. from N. Line

990 Ft. from S. Line

\_\_\_\_\_ Ft. from E. Line

990 Ft. from W. Line



Rice County

Location \_\_\_\_\_

Rig up \_\_\_\_\_

Drilling and Remarks:

R U R

RECORD

Cased \_\_\_\_\_ in., \_\_\_\_\_ ft.

Sand \_\_\_\_\_

Gas \_\_\_\_\_

Oil \_\_\_\_\_

Total Depth \_\_\_\_\_

PRODUCTION

1st 24 hrs. Nat. \_\_\_\_\_

1st 24 hrs. after shot \_\_\_\_\_

Gas \_\_\_\_\_ Cu. Ft.

Dry Hole \_\_\_\_\_

Abandoned \_\_\_\_\_

Date

DEC 14 1949 19

S. J. LEWIS Scout

Map No. \_\_\_\_\_ Sec. 30 Twp. 21 R. 9W

Well No. 1 Proffitt

National Assoc. Oil Company

**ABANDONED**

Contractor

*E. 1704*

**SECTION PLAT**

NE SW NW

0			

\_\_\_\_\_ Ft. from N. Line

990 Ft. from S. Line

\_\_\_\_\_ Ft. from E. Line

990 Ft. from W. Line

Rice County

Location \_\_\_\_\_

Rig up \_\_\_\_\_

Drilling and Remarks:

*Log 3002  
Vid 3345  
Simp 3418  
Rt 3468*

**RECORD**

Cased \_\_\_\_\_ in., \_\_\_\_\_ ft.

Sand \_\_\_\_\_

Gas \_\_\_\_\_

Oil \_\_\_\_\_

Total Depth 3500

**PRODUCTION :**

1st 24 hrs. Nat. \_\_\_\_\_

1st 24 hrs. after shot \_\_\_\_\_

Gas \_\_\_\_\_ Cu. Ft.

Dry Hole \_\_\_\_\_

Abandoned \_\_\_\_\_

Date

DEC 28 1949 19

S. J. LEWIS

Scout