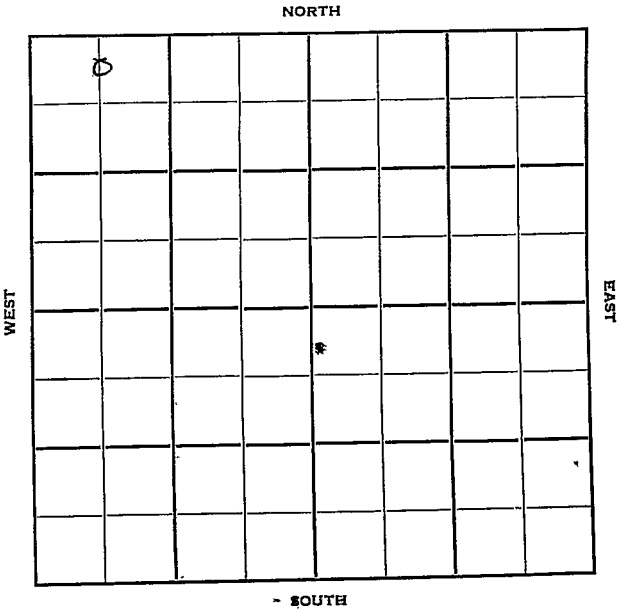


Section 31 Township 21 Range 13-W

Well No. #1 Wetig

Company M. B. Armer



Sec. 31 Twp. 21 R. 13W

Well No. #1 Wetig Farm

M. B. Armer Company

Contractor

Wildcat

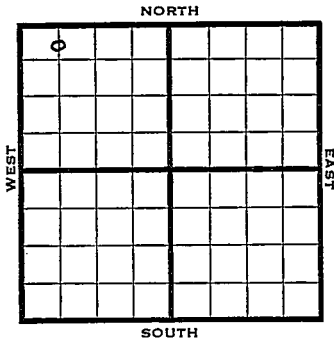
330' Ft. from N. Line

_____ Ft. from S. Line

_____ Ft. from E. Line

660' Ft. from W. Line

C N L NW NW



1950	Elev 1920	REPORT
------	-----------	--------

8/9	Spud 8-4-50 8-5/8" @ 309' Anhy 800' Drlg. 1750'	
-----	----------------------------------------------------------	--

8/23	8 5/8" @ 309 Anhy 800 Br line 3352 DST 3495-3510 opn 1 hr rec 30' ocm DST 3552-82 opn 3/4 hr rec 12' mud Viola 3640 Arb 3752 DST 3753-58 opn 45 min rec 20' mud DST 3758-72 opn 45 min rec 490' SW TD 3772 D&A	Heeb 3250 Lans 3383 Simp 3691
------	----------------------------------------------------------------------------------------------------------------------------------------------------------------------------------------------------------------------------------------------	-------------------------------------

ABANDONED

County Stafford State Kansas

Sec. 31 (Blk. Twp.) 21 (Sur. Rge.) 13W Map No.

Operator M. B. Armer

Well No. 1 Farm Wetig

Elev. 1920 Location C N L NW NW

0					

330 Ft. From N Line NW

660 Ft. From W Line Quarter

Ist. Report AUG 9 1950

Completion _____

Remarks _____

Stanolind farmout

Spudding Date 8-4-50

Drlg. Data Wildcat

8 5/8" @ 309 Anby 800 drlg. 1750

J. E. TYRA

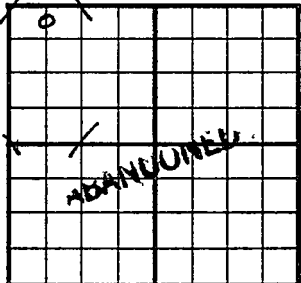
County Stafford State Kansas

Sec. 31 (^{Blk.}Twp.) 21 (^{Sur.}Rge.) 13W Map No.

Operator M. B. Armer

Well No. 1 Farm Wetig

Elev. 1920 Location C N L NW NW



330 Ft. From N Line NW

660 Ft. From W Line Quarter

Ist. Report

Completion AUG 23 1950

Remarks

Wildcat

Spudding Date 8-4-50

Drlg. Data D & A TD 3772

8 5/8" @ 309 Anhy 800 Heeb. 3 250

Br. lime 3352 Lans. 3383 DST 3495-3510

open 1 hr. Rec. 30' ocm DST 3552-82

open 3/4 hr. Rec. 12' mud Viola 3640

Simp. 3691 Arb. 3752 DST 3753-58

open 45 min. Rec. 20' mud DST 3758-72

open 45 min. Rec. 490! salt water

TD 3772 D & A

J. E. TYRA