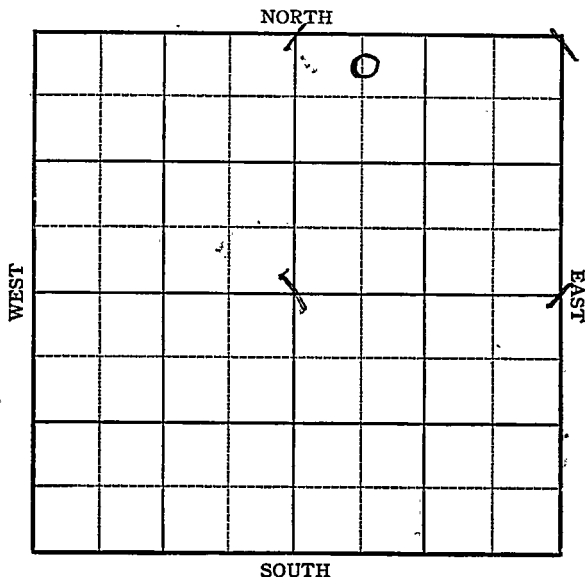


Section 32 Township 21 Range 12W

Well No. #1 Umstead

Company Isern Bros.



Sec. 32 Twp. 21 R. 12W

Well No. #1 Umstead Farm

Isern Bros. Company

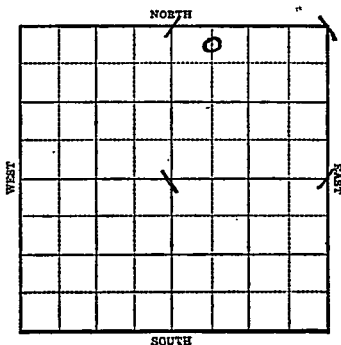
Fischer Pool

330 Ft. from N. Line

_____ Ft. from S. Line

_____ Ft. from E. Line

660 Ft. from W. Line



1944

Elev. 1862 REPORT

3/22

Location

3/29

8" @ 282
Anhy. 560
Topeka 3770
Drlg. 3205

4/5

Lans 3273 SO
Viola 3503
Simp 3528 SO 3594-96 TD
Arb 3594
6" @ 3595
Rust

4/12

"

4/19

TD 3597-2600' oil 6 hrs.
500 acid swb 60 oil in 1-3/4 hrs.

4/26

Pump 40 oil in 2 hrs.

5/3

" " "

5/10

6" @ 3595
Arb. 3594
TDC3597
500 acid
Depth to Pot 2945
Gravity 39.0

COMPLETED

Map No. 46 Sec. 32 Twp. 21 R. 12W

Well No. 1 Umstead

Isern Bros. Company

FIRST REPORT Contractor

C. N L NW NE

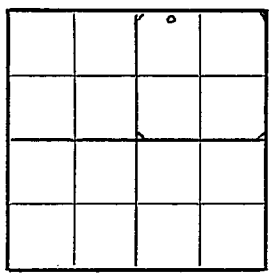
SECTION PLAT

330 Ft. from N. Line

_____ Ft. from S. Line

_____ Ft. from E. Line

660 Ft. from W. Line



Fischer Pool

Location X

Rig up _____

Drilling and Remarks:

RECORD

Cased _____ in., _____ ft.

Sand _____

Gas _____

Oil _____

Total Depth _____

PRODUCTION

1st 24 hrs. Nat. _____

1st 24 hrs. after shot _____

Gas _____ Cu. Ft.

Dry Hole _____

Abandoned _____

Date

MAR 22 1944 19

S. J. LEWIS Scout

KANSAS

Pool Name FischerMap No. 46 Sec. 32 Twp. 21 R. 12WWell No. 1 UmsteadIsern Bros.

Company

COMPLETED

Contractor

C N L NW NE

SECTION PLAT

		0	

330 Ft. from N. Line Ft. from S. Line Ft. from E. Line660 Ft. from W. Line

Stafford County

Location Rig up

Drilling and Remarks:

*Cor 83594**6" C 83595**500 acid**Depth 83595 2945**390/4*

RECORD

Cased in., ft.Sand Gas Oil Total Depth 3597

PRODUCTION

1st 24 hrs. Nat. 1st 24 hrs. after shot Gas Cu. Ft.Dry Hole Abandoned

Date

MAY 10 1944 19

S. J. LEWIS Scout