

KANSAS DRILLERS LOG

State Geological Survey
WICHITA, BRANCH

API No. 15 — 055 — 20,148
County Number

Operator

The Maurice L. Brown Trust

Address 1500 Vickers KSB&T Bldg., Wichita, Kansas 67202

Well No.

#5

Lease Name

R. Crist

Footage Location

1320 feet from (N) (S) line

1320 feet from (E) (W) line

Principal Contractor

SAGE DRILLING

Geologist

CHARL ROACH

Spud Date

11-5-74

Total Depth

4739

P.B.T.D.

Date Completed

11-18-74

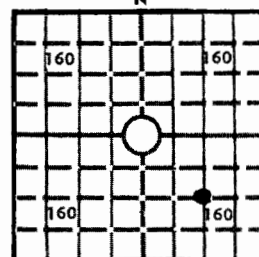
Oil Purchaser

NCRA

S. 31 T. 21 R. 33 E
Loc. ~~C SW SE~~ C SE/4

County Finney

640 Acres



Locate well correctly

Elev.: Gr. 2895

DF KB 2900

CASING RECORD

Report of all strings set — surface, intermediate, production, etc.

Purpose of string	Size hole drilled	Size casing set (in O.D.)	Weight lbs/ft.	Setting depth	Type cement	Sacks	Type and percent additives
Surf.	12 1/4	8 5/8	24	363	HLC	CIRC 150	3% CC 14" floccle/sk
Production	7 7/8	4 1/2	10 1/2	4705	150 HLC 100 BZ-Comm	250	1/2" " " 2% CFB-2

LINER RECORD

Top, ft.	Bottom, ft.	Sacks cement
----------	-------------	--------------

PERFORATION RECORD

Shots per ft.	Size & type	Depth interval
	Open-Hole	4705-4739

TUBING RECORD

Size	Setting depth	Packer set at
2"	4735	—

ACID, FRACTURE, SHOT, CEMENT SQUEEZE RECORD

Amount and kind of material used	Depth interval treated
500 gal. 15% MCA	4705-4739

INITIAL PRODUCTION

Date of first production	12-4-74	Producing method (flowing, pumping, gas lift, etc.)	Pump
RATE OF PRODUCTION PER 24 HOURS	Oil 125 bbls.	Gas — MCF	Water 0 bbls.
Disposition of gas (vented, used on lease or sold)		Producing interval (s)	4705-39

INSTRUCTIONS: As provided in KCC Rule 82-2-125, within 90 days after completion of a well, one completed copy of this Drillers Log shall be transmitted to the State Geological Survey of Kansas, 4150 Monroe Street, Wichita, Kansas 67209. Copies of this form are available from the Conservation Division, State Corporation Commission, 3830 So. Meridian (P.O. Box 17027), Wichita, Kansas 66217. Phone AC 316-522-2206. If confidential custody is desired, please note Rule 82-2-125. Drillers Logs will be on open file in the Oil and Gas Division, State Geological Survey of Kansas, Lawrence, Kansas 66044.

Operator <i>The M.L. Brown Co.</i>		DESIGNATE TYPE OF COMP.: OIL, GAS, DRY HOLE, SWDW, ETC.:
Well No. <i>5</i>	Lease Name <i>R. CRIST</i>	<i>OIL</i>
S <i>31</i> T <i>21</i> R <i>33</i> <i>W</i>		




WELL LOG

Show all important zones of porosity and contents thereof; cored intervals, and all drill-stem tests, including depth interval tested, cushion used, time tool open, flowing and shut-in pressures, and recoveries.

SHOW GEOLOGICAL MARKERS, LOGS RUN, OR OTHER DESCRIPTIVE INFORMATION.

FORMATION DESCRIPTION, CONTENTS, ETC.	TOP	BOTTOM	NAME	DEPTH
<p><i>¢ #2</i></p> <p><i>DST #1</i></p> <p><i>Rec 2950' GAS</i></p> <p><i>Rec 1035' oil</i></p> <p><i>60' WTRY MUD</i></p> <p><i>FP-50-364</i></p> <p><i>SIP-661</i></p>	<i>4685</i>	<i>4735</i>	<i>MISS</i>	<i>4618</i>
	<i>4703</i>	<i>4735</i>		

USE ADDITIONAL SHEETS, IF NECESSARY, TO COMPLETE WELL RECORD.

	 Signature
	 TIME
	<i>1-21-75</i> Date