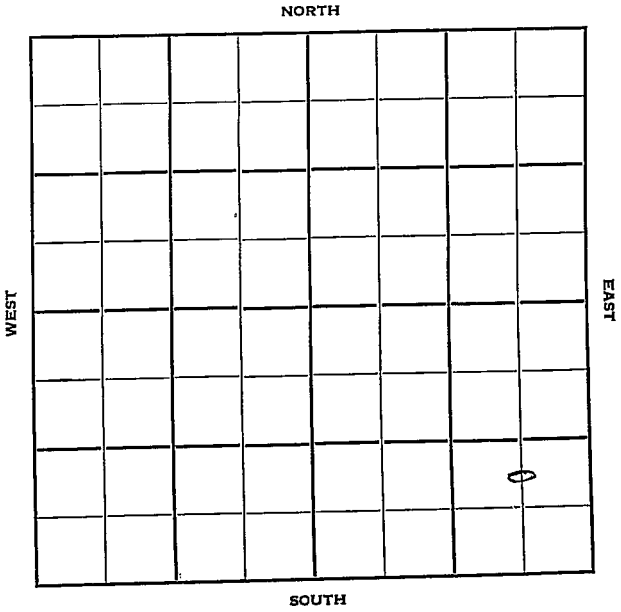


Section 33 Township 21 Range 12W

Well No. #1 M. Sittner

Company Petroleum, Inc.



Sec. 33 Twp. 21 R. 12-W

Well No. #1 M Sittner Farm

Petroleum Inc. Company

Contractor

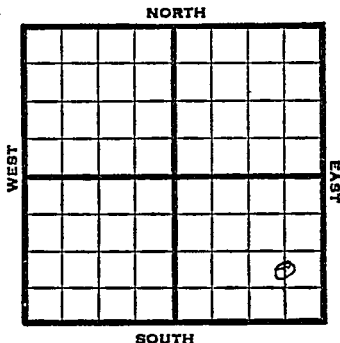
Sittner Pool

Ft. from N. Line

990 Ft. from S. Line

660 Ft. from E. Line

Ft. from W. Line



C N L SE SE

1950 ^Elev 1864' REPORT

2/1 Spud 1-27-50
8"@ 230'
Anhy 660-85'
Dr1g 2120'

3/15 TD 3656'
8"@ 230'
5"@ 3653'
Lans 3301'
Viola 3553'
Simp 3594'
Arb. 3652'
100 BOPD
Comp

COMPLETED

Map No. _____ Sec. 33 Twp. 21 R. 12W

Well No. 1 M. Sittner

Petroleum Inc. _____ Company

Contractor

C N L SE SE

El. 1864

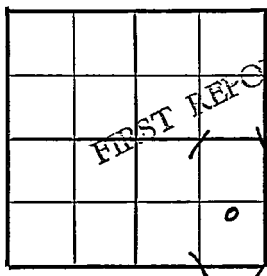
SECTION PLAT

_____ Ft. from N. Line

990 Ft. from S. Line

660 Ft. from E. Line

_____ Ft. from W. Line



Stafford County

Location _____

Rig up _____

Drilling and Remarks:

Spud 1-27-50

8" @ 230

Anhy 660-85

drlg. 2120

RECORD

Cased _____ in., _____ ft.

Sand _____

Gas _____

Oil _____

Total Depth _____

PRODUCTION

1st 24 hrs. Nat. _____

1st 24 hrs. after shot _____

Gas _____ Cu. Ft.

Dry Hole _____

Abandoned _____

Date

FEB 1 1950 19

J. E. TYRA Scout

Kansas

Sittner Pool

Map No. _____ Sec. 33 Twp. 21 R. 12WWell No. 1 M. Sittner

_____ Petroleum Inc. _____ Company

_____ Contractor

C N L SE SE

El. 1864
SECTION PLAT

_____ Ft. from N. Line

990 Ft. from S. Line660 Ft. from E. Line

_____ Ft. from W. Line

| | | | |
|--|--|----------|---|
| | | | |
| | | COMPLETE | |
| | | | |
| | | | o |

Stafford County

Location _____

Rig up _____

Drilling and Remarks:

8" @ 230

5" @ 3653

Lans 3301

Viola 3553

Simp 3594

ant 3652

RECORD

Cased _____ in., _____ ft.

Sand _____

Gas _____

Oil _____

Total Depth 3656

PRODUCTION

1st 24 hrs. Nat. _____

1st 24 hrs. after shot _____

Gas _____ Cu. Ft.

Dry Hole _____

Abandoned _____

Date

100 BOPD

MAR 15 1950

19

J. E. TYRA Scout