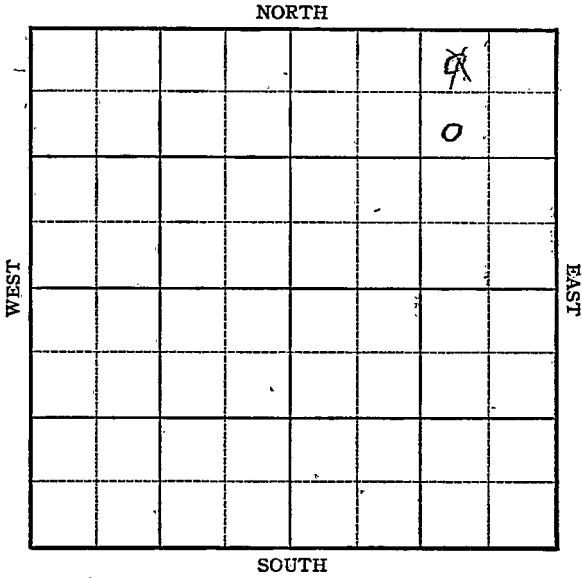


Section 33 Township 21 Range 12-W

Well No. #3 Sittner

Company Artmell Oil



Sec. 33 Twp. 21 R. 12W

Well No. #3 Sittner Farm

Artmell Oil Company

Sittner

~~330~~ 990 Ft. from N. Line

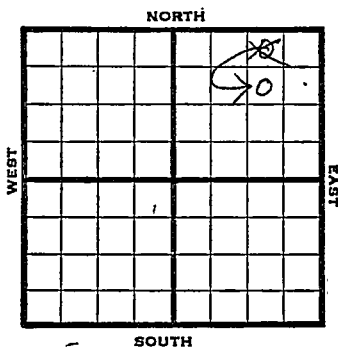
_____ Ft. from S. Line

990 Ft. from E. Line

_____ Ft. from W. Line

SW

~~NE~~ NE NE



1946 Elev. 1857' REPORT

Date	Location
1/16	Location
1/24	10" - 272' Anhy 635' Drlg. 1950'
1/31	Lans. 3271' Drlg. 3415'
2/7	TD 3606' SO.
2/14	Arb. 3601-05' T.D. 5" - 3602' 36 shots 3448-60' 3000 acid. Flow 10 oil per hour 5 hours.
2/21	" " "
2/28	" " "
3/7	" " "
3/13	" " "
3/21	" " "
3/28	" " "
4/4	" " "
4/10	" " "
4/16	" " "
4/23	" " "
5/1	Pump 10 oil 9 W in 2' 4 hrs
5/7	" " " "
5/14	" " " "
5/22	Arb. 3601 5" @ 3602 Lans 3271 Peff. Lans. 1000 acid. TD 3606' Pump 125 Pot. Grav. 37.0

COMPLETED

KANSAS

Kansas

Pool Name Sittner

Map No. 46 Sec. 33 Twp. 21 R. 12W

Well No. 3 Sittner

Artmell Oil Company

FIRST REPORT Contractor

NW NE NE

SECTION PLAT

330 Ft. from N. Line

_____ Ft. from S. Line

990 Ft. from E. Line

_____ Ft. from W. Line

			0

Stafford County

Location X

Rig up _____

Drilling and Remarks:

RECORD

Cased _____ in., _____ ft.

Sand _____

Gas _____

Oil _____

Total Depth _____

PRODUCTION

1st 24 hrs. Nat. _____

1st 24 hrs. after shot _____

Gas _____ Cu. Ft.

Dry Hole _____

Abandoned _____

Date

JAN 1 6 1946 19

S. J. LEWIS Scout

KANSAS Kansas Pool Name Sittner

Map No. 46 Sec. 33 Twp. 21 R. 12W

Well No. 3 Sittner

Artmell Oil Company

CORRECTION Contractor

SW NE NE

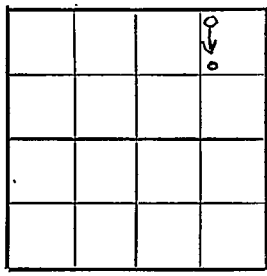
990 Ft. from N. Line

 Ft. from S. Line

990 Ft. from E. Line

 Ft. from W. Line

SECTION PLAT



Stafford County

Location _____

Rig up _____

Drilling and Remarks:
reported
NW NE NE |

RECORD

Cased _____ in., _____ ft.

Sand _____

Gas _____

Oil _____

Total Depth _____

PRODUCTION

1st 24 hrs. Nat. _____

1st 24 hrs. after shot _____

Gas _____ Cu. Ft.

Dry Hole _____

Abandoned _____

Date

JAN 3 0 1946

19

S. J. LEWIS

Scout

