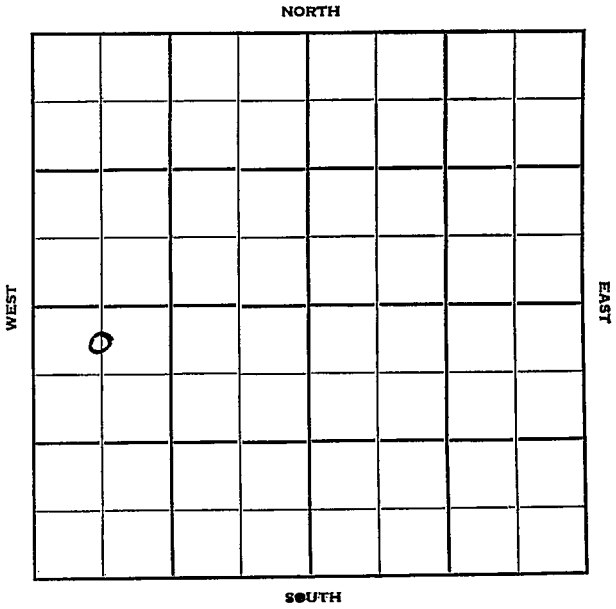


Section 33 Township 21 Range 13 W

Well No. # 8 Stafford

Company Phillips



Sec. 33 Twp. 21 R. 13W

Well No. #8 Stafford Farm

Phillips Company

Contractor

Hufford

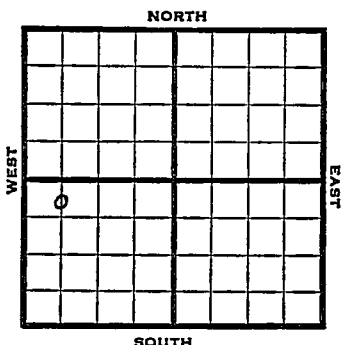
330 Ft. from N. Line

_____ Ft. from S. Line

_____ Ft. from E. Line

660 Ft. from W. Line

C N/2 NW SW



1952 Elev. 1902' REPORT

3/12 Spud 3-9-52
8" @ 302' WOC

3/19 Heeb. 3230 Tor. 3249
Br Li 3358 Lans. 3372
Drlg. 3577'

3/25 B KC 3504' V 3655' Simp. 3690'
Arb. 3743'
TD 3747' 5" @ 3744' DP

4/1 CO to 3713' 24/3597-99 & 3610-16
500 A No help 27/3516-25
B/5 BOPH for 1 hr, 500 A S/205 BO
3 hrs. Set plug 3510' 33/3494-3505
500 A S/284 BO 4 hrs. 28/3583-90
16/3558-62 44/3531-42 1500 A
S/68 BO 8 hrs.

4/9 Set retainer 3529 1500 A
S/68 BO 8 hrs. Tools plug out
S/358 BO 4½ hrs. All perms.

4/23 Spud 3-9-52
Oil Well TD 3747' 8" @ 302'
Heeb. 3230 Tor. 3249
Br Li 3358 Lans. 3372
B KC 3504 Viola 3655
Simp. 3690 Arb. 3743
TD 3747 5" @ 3744 CO to 3713
24/ 3597-99 24/ 3610-16 500 A

OVER

1952

4/23

27/ 3516-25 B/ 5 boph 500 A
S/ 205 bo 3 hr. SP 3510
33/ 3494-3505 500 A S/ 284 bo
4 hr. 28/ 3583-90 16/ 3558-62
44/ 3531-42 SP 3529 1500 A
S/ 68 bo 8 hr. S/ 358 bo $4\frac{1}{2}$ hr.
Comp. BHB 2955 bopd 1% wtr.

COMPLETED

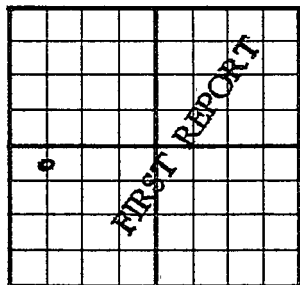
County **Stafford** State **Kansas**

Sec. **33** (Blk. Twp.) **21** (Sur. Rge.) **13W** Map No.

Operator **Phillips**

Well No. **8** Farm **Stafford**

Elev. Location **C N/2 NW SW**



330 Ft. From **N** Line **SW**

660 Ft. From **W** Line Quarter

Ist. Report **MAR 12 1952**

Completion

Remarks

Spudding Date **3-9-52**

Drlg. Data **Hufford**

8" @ 302 W.O.C.

J. G. McGEHEE

Scout Cards	<i>cmw</i>
Land Small Map	
Land Wall Map	<i>9</i>
Tracings	
France Map	
Pierce Map	
Misc	

MAR 14 1952

County Stafford State Kansas

Sec. 33 (Blk. 21 (Sur. Rge.) 13W Map No.

Operator Phillips

Well No. 8 Farm Stafford

Elev. 1902 Location C N L NW SW

330 Ft. From N Line SW

660 Ft. From W Line Quarter

Ist. Report

Completion APR 23 1952

Remarks Hufford Pool

Spudding Date 3-9-52

Drilg. Data Oil well TD 3747

8" @ 302 Heeb. 3230 Tor. 3249

Br. lime 3358 Lans. 3372 B KC 3504

Viola 3655 Simp. 3690 Arb. 3743

TD 3747 5" @ 3744 CO to 3713

24/ 3597-99 24/ 3610-16 500 A

27/ 3516-25 B/ 5 boph 500 A

S/ 205 bo 3 hr. SP 3510 33/ 3494-3505

500 A S/ 284 bo 4hr. 28/ 3583-90

16/ 3558-62 44/ 3531-42 SP 3529

1500 A S/ 68 bo 8 hr. S/ 358 bo 4½ hr.

Comp. BHB 2955 bopd 1%water

J. G. McGEHEE

Scout Cards *HW*

Small Map

and Wall Map *3.5*

Tracings

France Map

Pierce Map

Misc.

APR 30 1952

Prig. Data