


Section 34 Township 21 Range 13 W

Well No. # 1 McCoy

Company Petroleum Inc.

NORTH



SOUTH

Stafford

KANSA

Sec. 34 Twp. 21 R. 13 W

Well No. # 1 McCoy Farm

Petroleum Inc. Company

Garvey Oil Contractor

Hufford

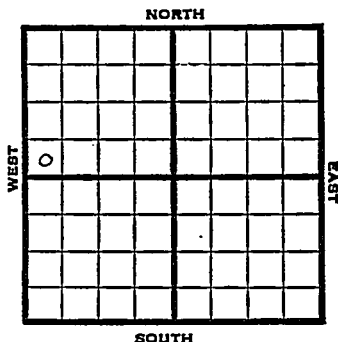
Ft. from N. Line

330 Ft. from S. Line

Ft. from E. Line

330 Ft. from W. Line

SW SW NW



1951

Elev. 1889' REPORT

5/9

R U R

5/23

Spud 5-10-51

D&A TD 3771

8" @ 243 Anhy 735'

Heeb. 3227' Br Lime 3359

Lans. 3372

DST 3511-40 opn 1/2 hr Rec. 15' mud

BKC 3597 Cong. 3611

DST 3581-3695 opn 2 hrs.

Rec. 45' mud Viola 3656

Simp. 3692 Arb. 3746

DST 3700-50 opn 45 min.

Rec. 15' mud DST 3747-55 opn 1 hr

Rec. 20' mud DST 3755-65 opn 1/2 hr

Rec. 30' socm DST 3765-71 opn 45

min. Rec. 30' mud TD 3771

D&A **ABANDONED**

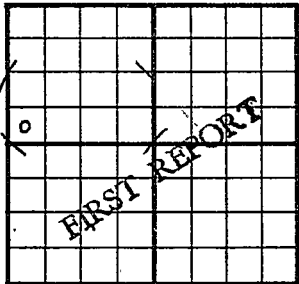
County Stafford State Kansas

Sec. 34 (Blk. 21 (Sur. Rge.) 13W Map No.

Operator Petroleum Inc.

Well No. 1 Farm McCoy

Elev. _____ Location SW SW NW



330 Ft. From S Line NW

330 Ft. From W Line Quarter

1st. Report MAY 9 1951

Completion _____

Remarks _____

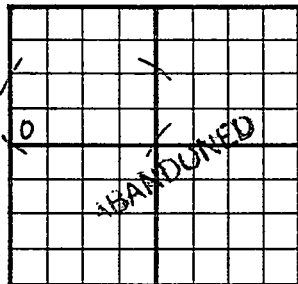
Garvey Oil - Contr.

Spudding Date _____

Drlg. Data Hufford Pool

R U R

J. E. TYRA

County Stafford State KansasSec. 34 (Blk.
Twp.) 21 (Sur.
Rge.) 13W Map No.Operator Petroleum Inc.Well No. 1 Farm McCoyElev. 1889 Location SW SW NW330 Ft. From S Line NW330 Ft. From W Line Quarter1st. ReportCompletion MAY 23 1951Remarks Hufford PoolGarvey Oil - Contr.Spudding Date 5-10-51Drlg. Data D & A TD 37718" @ 243 Anhy 735 Heeb. 3227Br. lime 3359 Lans. 3372 DST 3511-40open $\frac{1}{2}$ hr. Rec. 15' mud B KC 3597Cong. 3611 DST 3581-3695 open 2 hr.Rec. 45' mud Viola 3656 Simp. 3692Arb. 3746 DST 3700-50 open 45 min.Rec. 15' mud DST 3747-55 open 1 hr.Rec. 20' mud DST 3755-65 open $\frac{1}{2}$ hr.Rec. 30' socm DST 3765-71 open 45 min.Rec. 30' mud TD 3771D & A

J. E. TYRA