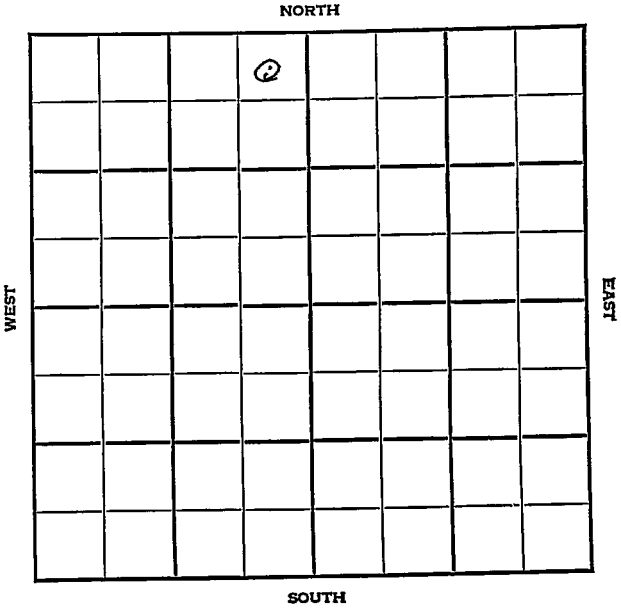


Stafford

Section 34 Township 21 Range 13-W

Well No. #1 ~~Deitrick~~ Mc Coy

Company Lion Oil





Sec. 34 Twp. 21 R. 13W

Well No. #1 Deitrick #1 McCoy Farm

Lion Oil Company

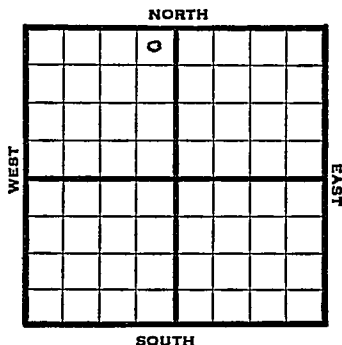
Gates Pool

330' Ft. from N. Line

_____ Ft. from S. Line

330' Ft. from E. Line

_____ Ft. from W. Line



NE NW

1948 Eli 1885' REPORT

6/16 Location

6/23 8" @ 259'
Drlg 2100'

6/29 Lansing 3375
Viola 3641'
Simpson 3675
Arbuckle 3713 -15'
TD 3715
5" @ 3714
RUST

7/8 Corrected tops:
Lansing 3366'
Viola 3626'
Simpson 3663'
Arbuckle 3706'
TD 3716
52 shs 3706-15 1000 acid
Bail 2 bbls oilPH

7/14 TD 3719'
4000 acid
swb 13 bbls oil 6 hrs.

7/21 " "

7/28 " "

8/4 Arb. 3706'
5" @ 3714'
TD 3719'
5250' acid
Pump 28 oil Pot
39° Gr.

Com p
COMPLETED

Map No. _____ Sec. 34 Twp. 21 R. 13W

Well No. 1 Deitrick

Lion Oil Company

FIRST REPORT Contractor _____

NE NW

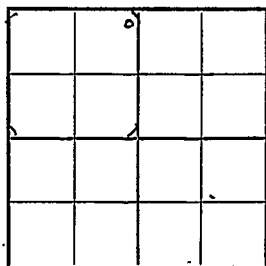
SECTION PLAT

330 Ft. from N. Line

_____ Ft. from S. Line

330 Ft. from E. Line

_____ Ft. from W. Line



Stafford County

Location X

Rig up _____

Drilling and Remarks:

RECORD

Cased _____ in., _____ ft.

Sand _____

Gas _____

Oil _____

Total Depth _____

PRODUCTION

1st 24 hrs. Nat. _____

1st 24 hrs. after shot _____

Gas _____ Cu. Ft.

Dry Hole _____

Abandoned _____

Date

JUN 16 1948 19

S. J. LEWIS Scout

Map No. 82 Sec. 34 Twp. 21 R. 13W

Well No. 1 McCoy

Lion Oil Company

CORRECTION Contractor

NE NW

SECTION PLAT

330 Ft. from N. Line

_____ Ft. from S. Line

330 Ft. from E. Line

_____ Ft. from W. Line

	o		

Stafford County

RECORD

Location _____

Rig up _____

Drilling and Remarks:

Reported as
#1 Deitrick

Cased _____ in., _____ ft.

Sand _____

Gas _____

Oil _____

Total Depth _____

PRODUCTION

1st 24 hrs. Nat. _____

1st 24 hrs. after shot _____

Gas _____ Cu. Ft.

Dry Hole _____

Abandoned _____

Date

JUN 23 1948 19

S. J. LEWIS Scout

Stafford County Kansas State

Map No. 82 Sec. 34 Twp. 21 R. 13W

Well No. 1 McCoy

Lion Oil Company

COMPLETE

Contractor

NE NW

E. 1886 SECTION PLAT

330 Ft. from N. Line

Ft. from S. Line

330 Ft. from E. Line

Ft. from W. Line

Gates Pool

Remarks:

AR 3706

5" @ 2714

TD 2719

525 acid

Imp 25 oil Pt

39° Br

Date AUG 4 1948

Scout S. J. LEWIS