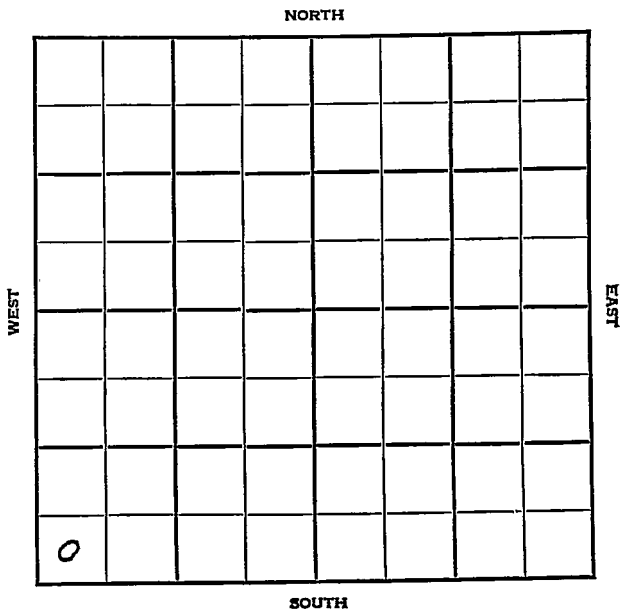


Section 34 Township 21 Range 11 ~~W~~

Well No. #1 Sheppard

Company Hinkle Oil



KANSAS

Stafford

Sec. 34 Twp. 21 R. 11W

Well No. #1 Sheppard Farm

Hinkle Oil Company

Wildcat

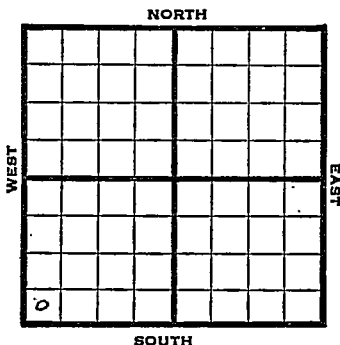
\_\_\_\_\_ Ft. from N. Line

330' Ft. from S. Line

\_\_\_\_\_ Ft. from E. Line

330' Ft. from W. Line

SW/C



1948

Elev 1752'

REPORT

5/5

Location

5/12

8" @ 150'  
Dr̄gg. 2215'

5/19

Lansing 3127'  
Simpson Sd 3421'  
Arbuckle 3463'  
TD 3473'  
5" @ 8463'  
RUST

5/26

Swabb 3 bbls. oil / 1 W PH

6/1

Pump 47 bbls. W / 35 bbls. oil 20 hrs.

6/9

"

6/16

500 Acid  
No oil

6/23

TD 3473'  
Arb. 3463'  
5" @ 3463'  
Aband.

**ABANDONED**

Map No. \_\_\_\_\_ Sec. 34 Twp. 21 R. 11W

Well No. 1 Sheppard

Hinkle Oil Company

FIRST OCEAN Contractor

SW/C

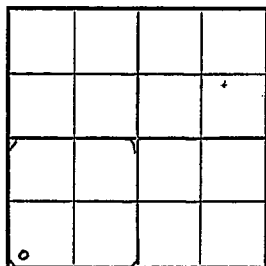
SECTION PLAT

\_\_\_\_\_ Ft. from N. Line

330 Ft. from S. Line

\_\_\_\_\_ Ft. from E. Line

330 Ft. from W. Line



Stafford County

Location X

Rig up \_\_\_\_\_

Drilling and Remarks:

RECORD

Cased \_\_\_\_\_ in., \_\_\_\_\_ ft.

Sand \_\_\_\_\_

Gas \_\_\_\_\_

Oil \_\_\_\_\_

Total Depth \_\_\_\_\_

PRODUCTION

1st 24 hrs. Nat. \_\_\_\_\_

1st 24 hrs. after shot \_\_\_\_\_

Gas \_\_\_\_\_ Cu. Ft.

Dry Hole \_\_\_\_\_

Abandoned \_\_\_\_\_

Date

MAY 5 1948 1948 S. J. LEWIS Scout

