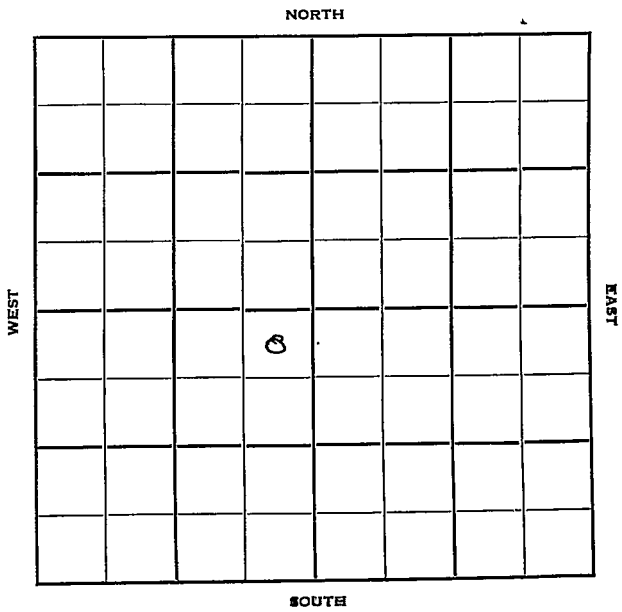


Section 34 Township 21 Range 16W

Well No. #1 Dipman

Company Musgrove Pet.



Pawnee

Sec. 34 Twp. 21 R. 16W

Well No. #1 Dipman Farm

Musgrove Pet. Company

Musgrove Contractor

Larned Pool

330 Ft. from N. Line

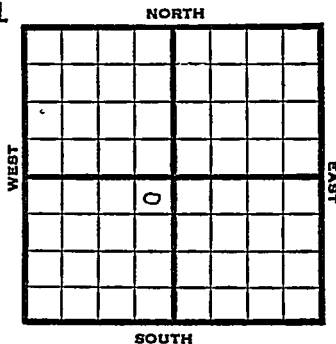
Ft. from S. Line

330 Ft. from E. Line

Ft. from W. Line

NE NE SW

MCPC has N/2 SW of 27



1952 Elev. 1986' REPORT

10/15 Spud 10-12-52  
8" @ 940'  
Drlg. 1400'

*345-1  
1986  
865*

10/22 Anhy 1090'  
Drlg. 3014'

10/29 Heeb 3390, Tor 3406, Br li 3489, Lans 3500, B KC 3717, Cong 3799, Rew Simp 3838, Arb 3851-55 RTD  
5" @ 3852'

*450  
350  
100  
3*

11/5 CO DD 3859 TD  
FU 2000' oil 20 mins.,  
S/32 BOPH 4 hrs., S/34 BOPH  
4 hrs., POP

11/12 NR

11/19 Spud 10-12-52  
Oil Well  
TD 3859'  
8" @ 940  
Anhy 1090, Heeb 3390, Tor. 3406  
3406, Br. lime 3489, Lans  
3500, B KC 3717, Cong. 3799,  
Simp 3838, Arb. 3851  
TD 3855  
5" @ 3852,

OVER

(Information Brought Forward)

1952

11/19

DD 3859, FU 2000' oil, 20 mins.

S/22 boph S/34 boph

Comp. 3000' boph

**COMPLETED**

County Pawnee State Kansas

Sec. 34 (Blk. Twp.) 21 (Sur. Rge.) 16W Map No.

Operator Musgrove Pet.

Well No. 1 Farm Dipman

Elev. Location NE NE SW


FIRST REPORT

330 Ft. From N Line SW

330 Ft. From E Line Quarter

1st. Report OCT 15 1952

Completion

Remarks MCPC has N $\frac{1}{2}$ SW of 27

Musgrove - Contr.

Spudding Date 10-12-52

Drlg. Data Larned Pool

8" @ 940 drlg. 1400

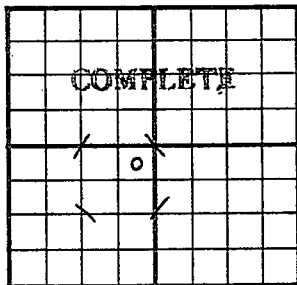
County Pawnee State Kansas

Sec. 34 (Blk. Twp.) 21 (Sur. Rge.) 16W Map No.

Operator Musgrove Pet.

Well No. 1 Farm Dipman

Elev. 1986 Location NE NE SW



330 Ft. From N Line SW

330 Ft. From E Line Quarter

Ist. Report

Completion NOV 19 1952

Remarks Larned Pool

Musgrove - Contr.

Spudding Date 10-12-52

Drlg. Data Oil well TD 3859

8" @ 940 Anhy 1090 Heeb. 3390

Tor. 3406 Br. lime 3489 Lens. 3500

B KC 3717 Cong. 3799 Simp. 3838

Arb. 3851 TD 3855 5" @ 3852 DD 3859

FU 2000' oil 20 min. S/ 22 boph

S/ 34 boph - Comp. 3000 bopd