

FORM 51

Section 34 Township 21 Range 16W

Well No. 1 Hanshew

Company Sunray Oil

NORTH

0							

WEST

EAST

SOUTH

Sec. 34 Twp. 21 R. 16 W.

Well No. # 1 Henshaw Farm

Sunray Oil

Company

Stickle Drlg.

Contractor

Larned Pool

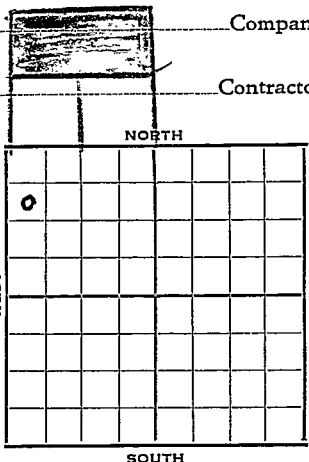
990 Ft. from N. Line

Ft. from S. Line

Ft. from E. Line

330 Ft. from W. Line

SW NW NW



1953 Elev. 1994' REPORT

4/8 RUR
 4/16 Set 8" @ 989'
 Drlg. 2875' (Ltr)

4/23 Heeb 3389, Tor 3410, Br. L. 3491, Lans 3500, B KC 3734, Cong 3775, Simp 3811, Arb 3842, RTD 3844, 5" @ 3843'

4/30 DD 3847 FU 3400' oil 1 hr. DD 3851
 FU 3600' oil S/ 135 BO 2 Hrs. DD 3852 1/2
 TD

5/7 NR
 5/20 Spud 4-7-53
 Oil Well
 TD 3852'
 8" @ 989'
 Heeb 3389, Tor 3410, Br. Lime 3491, Lans 3500, B KC 3734, Cong 3775, Simp 3811, Arb 3842, TD 3844', 5" @ 3843'
 DD 3847' FU 3400' oil 1 hr. DD 3851
 FU 3600' oil
 S/ 135 bo 2 hr. DD 3852
 Comp. 3000 bopd.

*3842
 3310
 342*

*3842
 1944
 1848*

COMPLETED


County **Pawnee** State **Kansas**

Sec. **34** (Blk. Twp.) **21** (Sur. Rge.) **16W** Map No.

Operator **Sunray Oil**

Well No. **1** Farm **Hanshew**

Elev. Location **SW NW NW**



990 Ft. From **N** Line **NW**

330 Ft. From **W** Line Quarter

1st. Report **APR 8 1953**

Completion

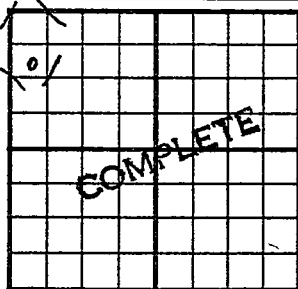
Remarks

Stickle Drlg. - Contr.

Spudding Date

Drlg. Data **Larned Pool**

R U R

County Pawnee State KansasSec. 34 (Blk. (Twp.)) 21 (Sur. (Rge.)) 16W Map No.Operator Sunray OilWell No. 1 Farm HanshewElev. 1994 Location SW NW NW990 Ft. From N Line NW330 Ft. From W Line Quarter

Ist. Report

Completion MAY 20 1953Remarks Larned PoolStickle Drlg. - Contr.Spudding Date 4-7-53Drlg. Data Oil well TD 38528" @ 989 Heeb. 3389 Tor. 3410Br. lime 3491 Lans. 3500 B KC 3734Conf. 3775 Simp. 3811 Arb. 3842TD 3844 5" @ 3843 DD 3847 FU 3400' oil1 hr. DD 3851 FU 3600' oilS/ 135 bo 2 hr. DD 3852Comp. 3000 bopd

J. G. McGEHEE