FORM 51

Stafford

KANSAS

Section 35 Township 21 Range 13W

Well No. #8 Mattie Gates "B"

Company Magnolia

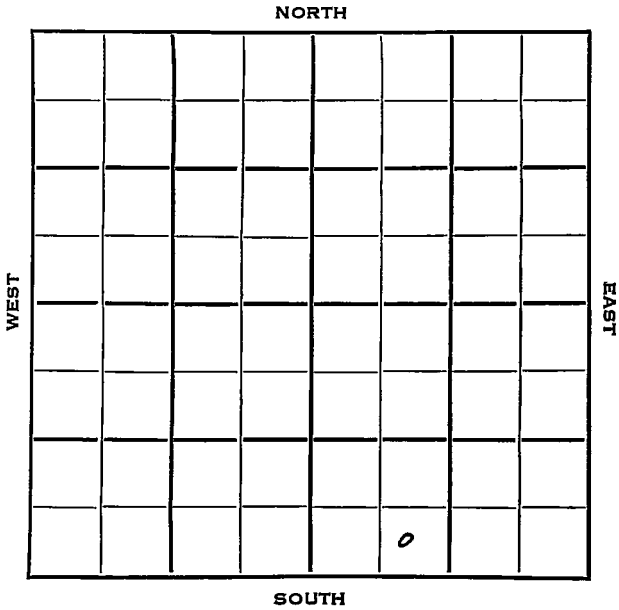

Stafford KANSAS

SEC.	TWP.	R.
35	21	13W

WELL NO. #8 Mattie Gates "B" FARM

COMPANY Magnolia

CONTRACTOR Mallonee

Gates Pool

_____ Ft. from N. Line

330 Ft. from S. Line

_____ Ft. from E. Line

990 Ft. from W. Line

SE SW SE

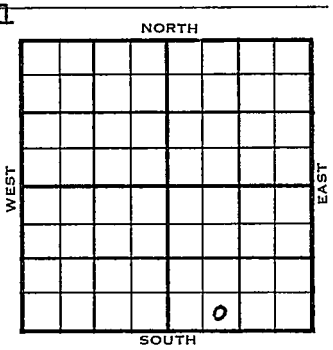

1954	ELEVATION 1881' REPORT
3/10	Location
3/17	8" @ 276' w/225 sks Drlg. 2234'
3/24	Heeb 3177', Br li 3306', Lans 3323' DST 3349-75', 1 hr., 345' clean oil, 90' MCO, 490# V 3571', Simp. 3610', Arb. 3658' Drlg.3688'
3/31	RTD 3758' 5" @ 3748' CO 3714' 40/ 3681-91 S/ 18 boph 12 hrs.
4/7	Spud 3-10-54 Oil Well TD 3758' 8" @ 276' Heeb 3177', Brlime 3306', Lans 3323' DST 3349'-75' opn 1 hr, rec 345' clean oil, 90' mco 490# Viola 3571', Simp 3610', Arb 3658' TD 3758' 5" @ 3748' CO to 3714' 40/ 3681-91 S/ 18 boph 12 hr. Comp 191 bopd 10% Wtr. COMPLETED

DX-78

FORM 275 FOR SALE BY KANSAS BLUE PRINT CO.

County Stafford State Kansas

Sec. 35 (Blk. Twp.) 21 (Sur. Rge.) 13W Map No.

Operator Magnolia

Well No. 8 Farm Mattie Gates "B"

Elev. Location SE SW SE

330 Ft. From S Line SE

990 Ft. From W Line Quarter

1st. Report MAR 1 0 1954

Completion

Remarks

Mallonee - Contr.

Spudding Date

Drlg. Data Gates Pool

Location

J. G. McGEHEE

FORM 275 FOR SALE BY KANSAS BLUE PRINT CO.

County Stafford State Kansas

Sec. 35 (Blk. Twp.) 21 (Sur. Rge.) 13W Map No.

Operator Magnolia Pet.

Well No. 8 Farm Mattie Gates "B"

Elev. 1881 Location SE SW SE

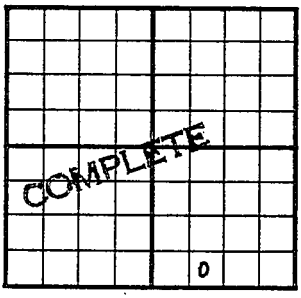

330 Ft. From S Line SE

990 Ft. From W Line Quarter

1st. Report

Completion APR 7 1954

Remarks Gates Pool

Mallonee - Contr.

Spudding Date 3-10-54

Drlg. Data Oil well TD 3758

8" @ 276 Heeb. 3177 Br. lime 3306

Lans. 3323 DST 3349-75 open 1 hr.

Rec. 345' clean oil 90' mco 490#

Viola 3571 Simp. 3610 Arb. 3658

TD 3758 5" @ 3748 CO to 3714

40/ 3681-91 S/ 18 boph 12 hr.

Comp. 191 bopd 10% wtr.

J. G. McGEHEE