

KANSAS
14W

Section 35 Township 21 Range 14W


Well No. #1 Spangenburg (*Spangenberg?*)

Company Virginia Drlg.

NORTH

WEST

EAST



SOUTH

Sec. 35 Twp. 21 R. 14W

Well No. #1 Spangenburg Farm

Virginia Drlg. Company

Contractor

Wildcat

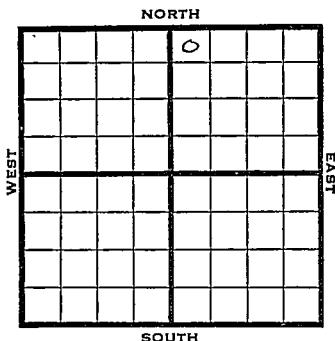
330' Ft. from N. Line

_____ Ft. from S. Line

_____ Ft. from E. Line

330' Ft. from W. Line

NW NW NE



1950 Elev 1933 REPORT

4/19 Location

5/10 TD 3880
8" @ 426
Lans 3438
BKG 3700
Cong 3726
Viola 3741
Simp 3792
Anb 3841
dry and abandoned

ABANDONED

Map No. _____ Sec. 35 Twp. 21 R. 14W

Well No. 1 Spangenburg

Virginia Drlg. _____ Company

_____ Contractor

NW NE NE

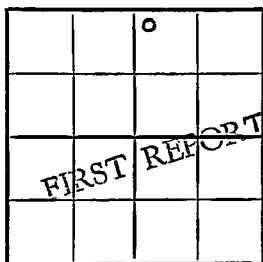
SECTION PLAT

330 Ft. from N. Line

_____ Ft. from S. Line

_____ Ft. from E. Line

330 Ft. from W. Line



Stafford County

Location X

Rig up _____

Drilling and Remarks:

Phillips farmout

Sinclair DHM

RECORD

Cased _____ in., _____ ft.

Sand _____

Gas _____

Oil _____

Total Depth _____

PRODUCTION

1st 24 hrs. Nat. _____

1st 24 hrs. after shot _____

Gas _____ Cu. Ft.

Dry Hole _____

Abandoned _____

Date

APR 19 1950 19

J. E. TYRA Scout

Kansas

Map No. _____ Sec. 35 Twp. 21 R. 14W

Well No. 1 Spangenberg

Virginia Drlg. _____ Company

Contractor

NW NW NE

EI 1933
SECTION PLAT

330 Ft. from N. Line

_____ Ft. from S. Line

_____ Ft. from E. Line

330 Ft. from W. Line

		o	
ABANDONED			

Stafford

Location _____

Rig up _____

Drilling and Remarks:

8" @ 426
 Sand 3438
 B.K.C. 3700
 Cong 3726
 Viola 3741
 Siny 3792

RECORD

Cased _____ in., _____ ft.

Sand _____

Gas _____

Oil _____

Total Depth. 3880

PRODUCTION

1st 24 hrs. Nat. _____

1st 24 hrs. after shot _____

Gas _____ Cu. Ft.

Dry Hole _____

Abandoned _____

Date 3841 D + A

MAY 10 1950