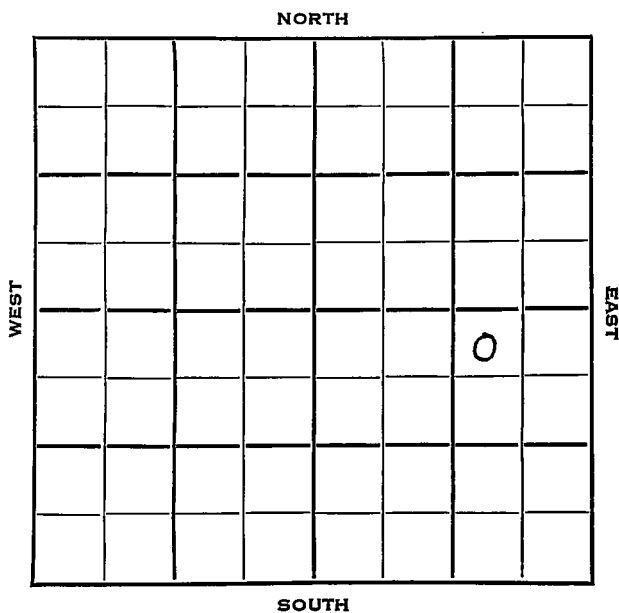


Section 36 Township 21 Range 13W

Well No. #1 Fischer "F"

Company Nadel & Gussman



Sec. 36 Twp. 21 R. 13W

Well No. #1 Fischer "F" Farm

Nadel & Gussman Company

Reserve Drlg. Contractor

Fischer Pool

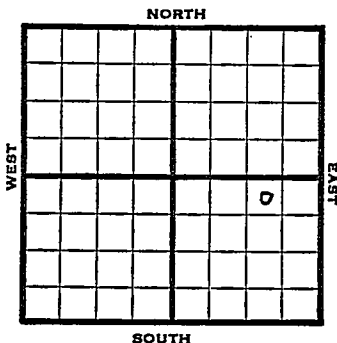
330 Ft. from N. Line

_____ Ft. from S. Line

990 Ft. from E. Line

_____ Ft. from W. Line

NW NE SE



1953

Elev. 1875'

REPORT

4/29

Spud 4-22-53

10" @ 306

Anhy 685

Drlg. 2740'

5/6

Spud 4-22-53

D&A

TD 3705

10" @ 306

Anhy 685, Heeb 3176, Br lime 3306,

Lans 3322, Cong 3582, Simp 3667, Arb.

3677

DST 3680-82, opn 1 hr., rec. 12' mud

DST 3454-63, opn 1 hr., rec. 130'

mud & sw

DST 3412-15, opn 1 hr., rec. 90' sw,

TD 3705

D&A

ABANDONED

County Stafford State Kansas

Sec. 36 (Blk. 21 (Sur. 13W Map No.)
(Twp.) (Rge.)

Operator Nadel & Gussman

Well No. 1 Farm Fischer "F"

Elev. Location NW NE SE

330 Ft. From N Line SE

990 Ft. From E Line Quarter

APR 29 1953
1st. Report

Completion

Remarks

Reserve Drlg. - Contr.

Spudding Date 4-22-53


Drlg. Data Fischer Pool

10" @ 306 Anhy 685 drlg. 2740

Scout Cards
Land Small Map
Land Wall Map
Tracings
France Map
Pierce Map
Misc.

1953

County Stafford State Kansas
 Sec. 36 (Blk. 21 (Sur. 13W (Twp.) (Rge.) Map No.
 Operator Nadel & Gussman
 Well No. 1 Farm Fischer "F"
 Elev. 1875 Location NW NE SE



330 Ft. From N Line SE
990 Ft. From E Line Quarter

Ist. Report

Completion MAY 6 1953

Remarks Fischer Pool
Reserve Drlg. - Contr.

Spudding Date 4-22-53

Drlg. Data D & A TD 3705

10" @ 306 Anhy 685 Heeb. 3176

Br. lime 3306 Lans. 3322 Cong. 3582

Simp. 3667 Arb. 3677 DST 3680-82

open 1 hr. Rec. 12' mud DST 3454-63

open 1 hr. Rec. 130' mud & sw

DST 3412-15 open 1 hr. Rec. 90' sw

TD 3705

D & A

J. G. McGEHEE

MAY 12 1953

Scout Cards	AD
Land Small Map	
Land Wall Map	5
Tracings	
France Map	
Pierce Map	
Misc.	