

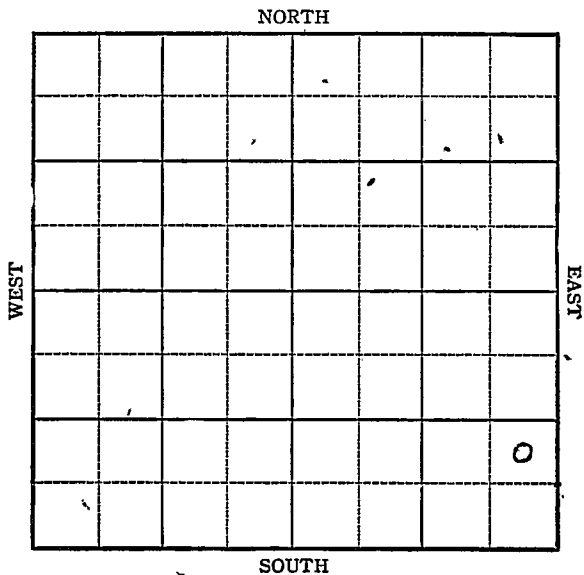
KANSAS

FORM 51 5M BR1X

Section 4 Township 21 Range 14W

Well No. #1 Asher

Company Helmerick & Payne



Sec. 4 Twp. 21 R. 14W


Well No. #1 Asher Farm
Helmerick & Payne Company
Wildcat

_____ Ft. from N. Line

990 Ft. from S. Line

330 Ft. from E. Line

_____ Ft. from W. Line



NE SE SE *Elms. 1927*

1945

R E P O R T

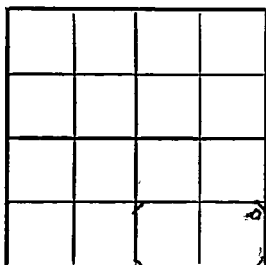
- 2/7 Location
- 2/14 Surface hole
- 2/21 10" @ 491
Drlg 2180
- 2/28 Drlg 3140
- 3/7 Lans 3309
Viola 3560
Simp Sh 3565
Arb. 3642
TD 3692

ABANDONED

Pool Name WildcatMap No. K-82 Sec. 4 Twp. 21 R. 14WWell No. 1 AsherHelmerick & Payne CompanyFIRST REPORT Contractor

NE SE SE

SECTION PLAT

 Ft. from N. Line990 Ft. from S. Line330 Ft. from E. Line Ft. from W. Line

Stafford

Location XRig up

Drilling and Remarks:

Hot G. 1/2 mi. S.
MEPC

RECORD

Cased in., ft.Sand Gas Oil Total Depth

PRODUCTION

1st 24 hrs. Nat. 1st 24 hrs. after shot Gas Cu. Ft.Dry Hole Abandoned

Date

FEB 7 1945 19

S. J. LEWIS Scout

