

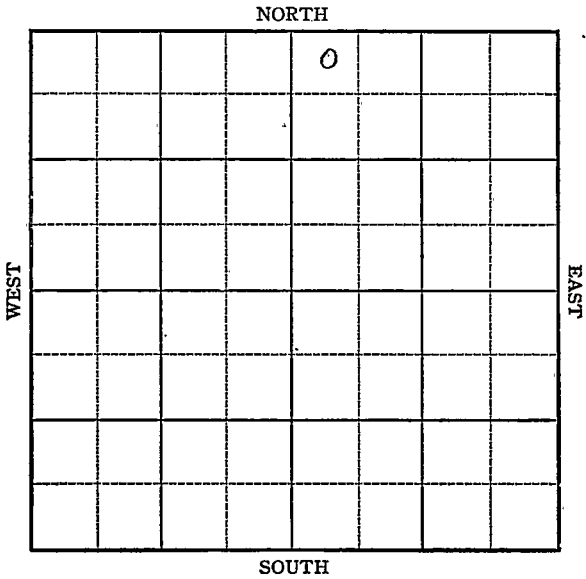
KANSAS Stafford

FORM 51 5M PETROL

Section 4 Township 21 Range 14W

Well No. 1 Langer

Company Max Cohen



Sec. 4 Twp. 21 R. 14W

Well No. 1 Langer Farm

Max Cohen Company

Wildcat

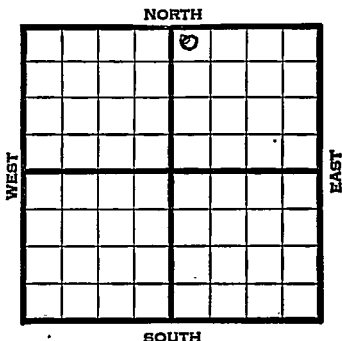
330 Ft. from N. Line

_____ Ft. from S. Line

~~330~~ Ft. from E. Line

330 Ft. from W. Line

NW NE



1945

Elev. 1914

R E P O R T

4/25

SE

5/9

Heefner 3190
Lans 3306
BKC 3536
Cong 3552
Simp Sh 3556
Arb 3597
TD 3632

ABANDONED

Kansas Pool Name WildcatMap No. 85 Sec. 4 Twp. 21 R. 14WWell No. 1 Langer. Max Cohen Company**FIRST REPORT**

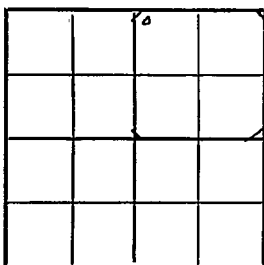
Contractor

NW NE

SECTION PLAT330 Ft. from N. Line

_____ Ft. from S. Line

_____ Ft. from E. Line

330 Ft. from W. Line

Stafford County

Location _____

Rig up _____

Drilling and Remarks:

SH

RECORD

Cased _____ in., _____ ft.

Sand _____

Gas _____

Oil _____

Total Depth _____

PRODUCTION

1st 24 hrs. Nat. _____

1st 24 hrs. after shot _____

Gas _____ Cu. Ft.

Dry Hole _____

Abandoned _____

Date

APR 25 1945

19

S. J. LEWIS

Scout

Kansas Pool Name Wildcat

Map No. 82 Sec. 4 Twp. 21 R. 14W

Well No. 1 Langer

Max Cohen Company

ABANDONED

Contractor

NW NE

E 1, 1914
SECTION PLAT

330 Ft. from N. Line

_____ Ft. from S. Line

_____ Ft. from E. Line

330 Ft. from W. Line

		0	

Stafford County

Location _____

Rig up _____

Drilling and Remarks:

*Heater 3190
Lens 3306
BKC 3506
Cong 3502
Bump 3556
Cel 3597*

RECORD

Cased _____ in., _____ ft.

Sand _____

Gas _____

Oil _____

Total Depth 362

PRODUCTION

1st 24 hrs. Nat. _____

1st 24 hrs. after shot _____

Gas _____ Cu. Ft.

Dry Hole _____

Abandoned _____

Date

MAY 9 1945 19

S. J. LEWIS Scout