FORM 51 10M 7-48 PETROL

KANSAS Rice

Section 4 Township 21 Range 7W

Well No. 2 Engelland

Company Petroleum Inc. et al

Wherry Pool

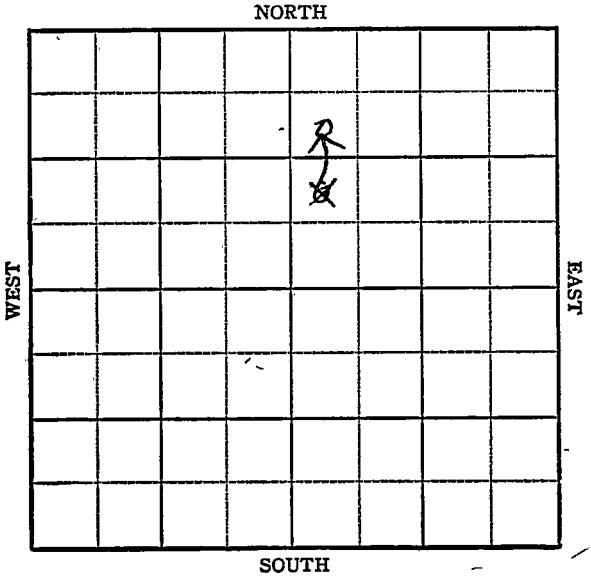

FORM 252-A
5M 10-48 PETROL

KANSAS Rice ✓

Sec. 4 Twp. 21 R. 7W

Well No. 2 Engelland Farm

Petroleum Inc et al Company

Wherry Pool

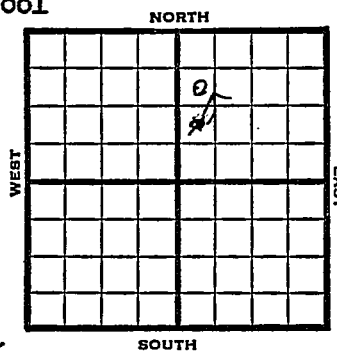

____ Ft. from N. Line

990 Ft. from S. Line

____ Ft. from E. Line

330 Ft. from W. Line

~~NW SW NE~~ SW NW NE

1948	Elev. 1618' REPORT
11/17	8" @ 114'
	Drlg. 1540'
11/23	Cong 3348'
	TD 3356'
11/30	5"@ 3350'
12/6	2800' oil
12/14	"
12/22	"
12/29	"
1949	
1/5	Cong 3348'
	5" @ 3850'
	Pump 50 oil Pot.
	Gr. 39°
	TD 3356'
	COMPLETED

Form 26 200 Bks. 9-48 Petrol

Kansas

Wherry Pool

Map No. ____ Sec. 4 Twp. 21 R. 7W

Well No. 2 Engelland

Petroleum Inc. etal. Company

FIRST REPORT Contractor

NW SW NE

SECTION PLAT



____ Ft. from N. Line

990 Ft. from S. Line

____ Ft. from E. Line

330 Ft. from W. Line

Rice County

Location ____

Rig up ____

Drilling and Remarks:

8" @ 114
drlg. 1540

RECORD

Cased ____ in., ____ ft.

Sand ____

Gas ____

Oil ____

Total Depth ____

PRODUCTION

1st 24 hrs. Nat. ____

1st 24 hrs. after shot ____

Gas ____ Cu. Ft.

Dry Hole ____

Abandoned ____

Date

NOV 17 1948 19

S. J. LEWIS Scout

Form 26 200 Bks. 9-48 Petrol

Kansas

Wherry Pool

Map No. ____ Sec. 4 Twp. 21 R. 7W

Well No. 2 Engelland

Petroleum Inc. etal. Company

CORRECTION

Contractor

SW NW NE

990 Ft. from N. Line

____ Ft. from S. Line

____ Ft. from E. Line

330 Ft. from W. Line

SECTION PLAT

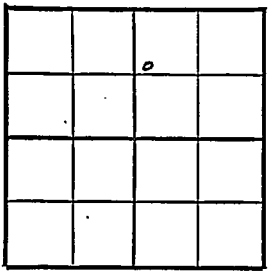

Rice County

Location

Rig up

Drilling and Remarks:

Reported
NW SW NE

RECORD

Cased ____ in., ____ ft.

Sand

Gas

Oil

Total Depth

PRODUCTION

1st 24 hrs. Nat.

1st 24 hrs. after shot

Gas ____ Cu. Ft.

Dry Hole

Abandoned

Date

NOV 23 1948

19

S. J. LEWIS Scout

Form 26 200 Bks. 9-48 Petrol
Kansas

Wherry Pool

Map No. 49 Sec. 4 Twp. 21 R. 7W

Well No. 2 Engelland

Petroleum Inc, etal. Company

COMPLETE

Contractor

NW SW-NE

E1,1618

SECTION PLAT



7 Ft. from N. Line

~~990~~ Ft. from S. Line

Ft. from E. Line

330 Ft. from W. Line

Rice County

Location

Rig up

Drilling and Remarks:

Cong 3348

5" C 3800

Pump 50 oil Pot

39° Gr

RECORD

Cased in., ft.

Sand

Gas

Oil ✓

Total Depth 3356

PRODUCTION

1st 24 hrs. Nat.

1st 24 hrs. after shot

Gas Cu. Ft.

Dry Hole

Abandoned

Date

JAN 5 1949 19

S. J. LEWIS Scout