FORM 51 25M 8-50 WESTERN KANSAS Rice

Section 4 Township 21 Range 7-W

Well No. #4 Theede

Company Petroleum Inc.

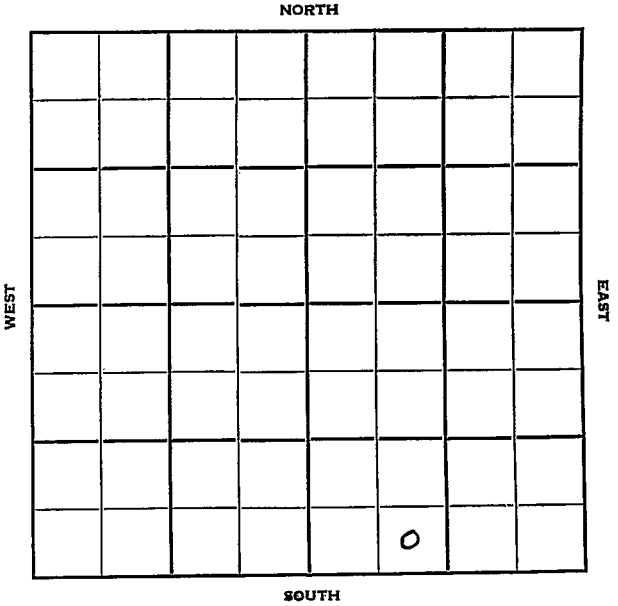

FORM 252-B
10M 10-50 PETROL

KANSAS

Rice

Sec. 4 Twp. 21 R. 7-W

Well No. #4 Theede Farm

Petroleum Inc. Company

Wherry Contractor

_____ Ft. from N. Line

330 Ft. from S. Line

_____ Ft. from E. Line

990 Ft. from W. Line

SE SW SE

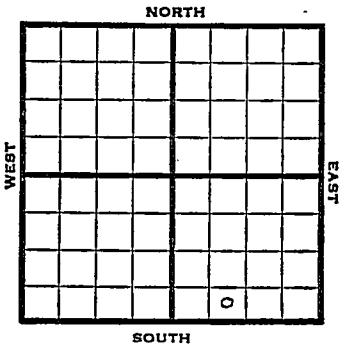

1950	Elv. 1612' REPORT
11/1 12/6	Drlg 600 Oil Well TD 3357 8" @ 123' Cong. 3319 DST 3319-35 opn 1 hr Rec. mud DST 3335-45 opn 11 min Rec. 350,000 cfg DST 3345-55 opn 45 min Rec. 75' oil & gcm 5" @ 3342 TD 3357 S/3 boph 78% wtr Comp. 30 bopd 10% wtr. COMPLETED

FORM 275 FOR SALE BY KANSAS BLUE PRINT CO.

County Rice State Kansas

Sec. 4 (Blk. Twp.) 21 (Sur. Rge.) 7W Map No.

Operator Petroleum Inc.

Well No. 4 Farm Theede

Elev. Location SE SW SE

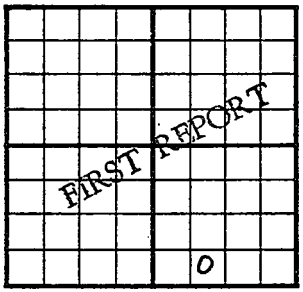

330 Ft. From S Line SE

990 Ft. From W Line Quarter

1st. Report NOV 1 1950

Completion

Remarks

Spudding Date

Drlg. Data Wherry Pool

drlg. 600

J. E. TYRA

FORM 275 FOR SALE BY KANSAS BLUE PRINT CO.

County Rice State Kansas

Sec. 4 (Blk. Twp.) 21 (Sur. Rge.) 7W Map No.

Operator Petroleum Inc.

Well No. 4 Farm Theede

Elev. 1612 Location SE SW SE

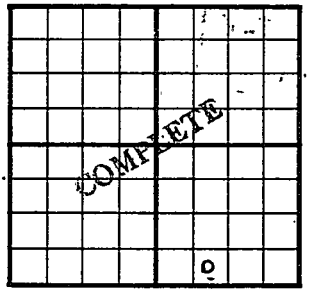

330 Ft. From S Line SE

990 Ft. From W Line Quarter

1st. Report

Completion DEC 6 1950

Remarks Wherry Pool

Spudding Date

Drlg. Data Oil well TD 3357

8" @ 123 Cong. 3319 DST 3319-35

open 1 hr. Rec. mud DST 3335-45

open 11 min. rec. 350,000 cfg

DST 3345-55 open 45 min. Rec. 75' oil

& gcm 5" @ 3342 TD 3355 S/ 10 bo

8½ bw 7 hr. DD 3357 S/ 3 boph 78% wate

Comp. 30 bopd 10% water

J. E. TYRA