

O. W. P. B.

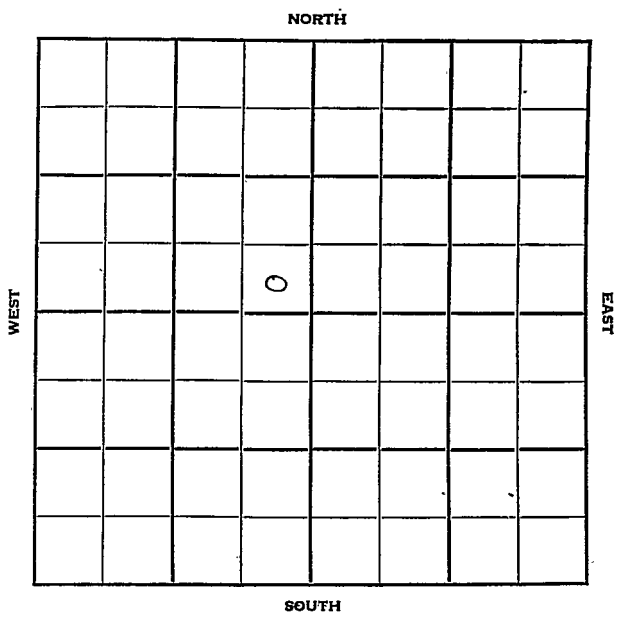
FORM 51 25M 8-50 WESTERN Stafford

KANSAS

Section 5 Township 21 Range 13W

Well No. #1 Newcomb (B)

Company Pet. Inc.



Stafford

KANSAS
13W

Sec. 5 Twp. 21 R. 13W

Well No. #1 Newcomb (B) Farm

Pet. Inc. Company

Garvey Contractor

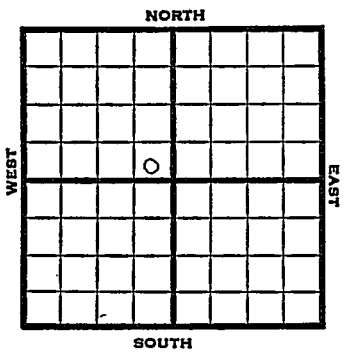
Ft. from N. Line

330 Ft. from S. Line

330 Ft. from E. Line

Ft. from W. Line

SE SE NW



1951

Elev. 1902 REPORT

10/10

Dr1g. 1300'

12/12

Spud 10-7-51
Oil Well TD 3629
8" @ 212
Heeb. 3190 Tor. 3209
Br line 3305 Lans. 3317
DST 3344-3410 opn 1/2 hr
Rec. 15' mud
DST 3428-47 opn 1 hr. Rec. 120' hocm
DST 3453-85 opn 1/2 hr. Rec. 25' mud
Cong. 3554 Arb. 3571
DST 3171-77 opn 1/2 hr Rec. 3' mud
DST 3578-82 opn 1 hr. Rec. 50' hocm
DST 3578-87 opn 1 hr. Rec. 53' hocm
DST 3587-99 opn 1 hr. Rec. 20' mud
& oil 120' hocm TD 3629 5" @ 3628
10/3612-15 1/2 boph 150 A S/3 boph
FU 1750' oil Comp. 75 bopd

COMPLETED

O. W. P. B.

1953
5/20

Oil well TD 3629' KC 3317' Arb. 3571
OTD 3629' 5" @ 3628' PB 3450
18/3438-44 S/1/2 BOPH S/5 BOPH
7% wtr.
Comp. 17 BOPD 43% wtr.

**FIRST REPORT
COMPLETED**

County Stafford State Kansas

Sec. 5 (Blk. 21) (Sur. Rge.) 13W Map No.

Operator Pet. Inc.

Well No. 1 Farm Newcomb (B)

Elev. _____ Location SE SE NW

FIRST REPORT					

330 Ft. From S Line NW

330 Ft. From E Line Quarter

Ist. Report OCT 10 1951

Completion _____

Remarks _____

Garvey - Contr.

Spudding Date _____

Drilg. Data _____

Drilg. 1300

10/10/51

J. E. TYRA

b.w.p.b.

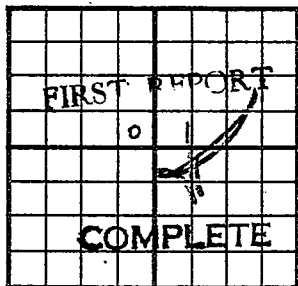
County **Stafford** State **Kansas**

Sec. **5** (Blk. Twp.) **21** (Sur. Rge.) **13W** Map No.

Operator **Petroleum Inc.**

Well No. **1** Farm **Newcombe "B"**

Elev. Location **SE SE NW**



330 Ft. From **S** Line **NW**

330 Ft. From **E** Line **Quarter**

Ist. Report **MAY 20 1953**

Completion **MAY 20 1953**

Remarks **OWPB**

Spudding Date

Drig. Data **Oil well TD 3629**

KC 3317 Arb. 3571 OTD 3629 5" @ 3628

PB 3450 18/ 3438-44 S $\frac{3}{8}$ $\frac{1}{2}$ boph

S/ 5 boph 7% wtr. Comp. 17 bopd 43% wtr.

O.W.P.B.