KANSAS

Form 51—5M—7-39—Palace

Rice

Section 5 Township 21 Range 7-W

Well No. #4 Gossman

Company Eldorado Refining

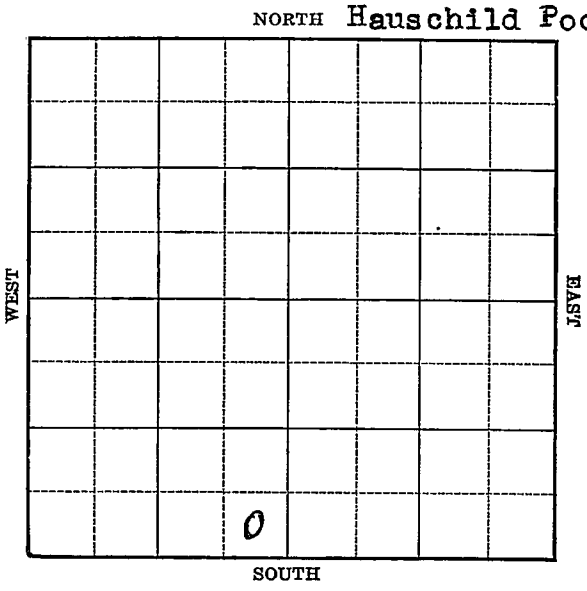

FORM 252-A 5M KANSAS Rice

Sec. 5 Twp. 21 R. 7-W

Well No. #4 Gossman Farm

Eldorado Refg. Company

(Hauschild)

_____ Ft. from N. Line

330 Ft. from S. Line

330 Ft. from E. Line

_____ Ft. from W. Line

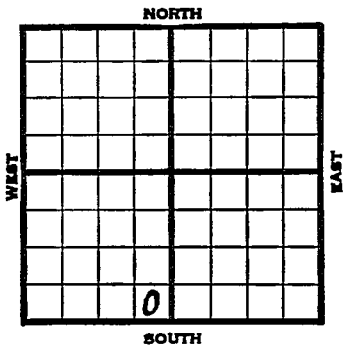

Elv. 1621

1939	REPORT
12/13	13" - 106'
	Drlg. 2140'
12/21	K.C. 2910'
	Drlg. 3170'
12/28	T.D. 3320' 7" - 3320' RUST.
1940	
1/3	Cong. 3332½'
	7" - 3320'
	T.D. 3347'
	Potential 365 bbls., pump.
	COMPLETED

Form 26—1M Bks.—2-29 Rice KANSAS

Map No. 49 Sec. 5 Twp. 21 R. 7W

Well No. 4 Gossman

Eldorado Refining Company

Contractor

FIRST REPORT

SE SW

_____ Ft. from N. Line

330 Ft. from S. Line

330 Ft. from E. Line

_____ Ft. from W. Line

Hauschild Pool

SECTION PLAT

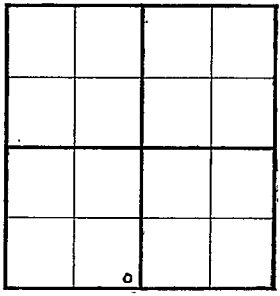

Location _____

Rig up _____

Drilling and Remarks:

13" - 106

Drlg. 2140

RECORD

Cased _____ in., _____ ft.

Sand _____

Gas _____

Oil _____

Total Depth _____

PRODUCTION

1st 24 hrs. Nat. _____

1st 24 hrs. after shot _____

Gas _____ Cu. Ft.

Dry Hole _____

Abandoned _____

Date

DEC 13 1939 19

S. J. LEWIS Scout

Form 26—1M Bks.—2-29 Rice KANSAS

Map No. 49 Sec. 5 Twp. 21 R. 7W

Well No. 4 Gossman

Eldorado Refining Company

Contractor

COMPLETED

SE SW

Ft. from N. Line

330 Ft. from S. Line

330 Ft. from E. Line

Ft. from W. Line

Hauschild Pool

SECTION PLAT

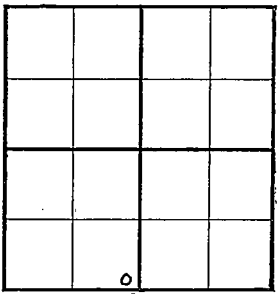

Location

Rig up

Drilling and Remarks:

Orig. 3332½
TD 3320

Pump 365 BY.

RECORD

Cased in., ft.

Sand

Gas

Oil

Total Depth 3347

PRODUCTION

1st 24 hrs. Nat.

1st 24 hrs. after shot

Gas Cu. Ft.

Dry Hole

Abandoned

Date

19

S. J. LEWIS Scout