Form 51-5M-12-36 Com'l

Rice

KANSAS

Section 5 Township 21 Range 7-W

Well Number 1 - Oden

Company ~~Garlock et al~~ Republic Nat. Gas,

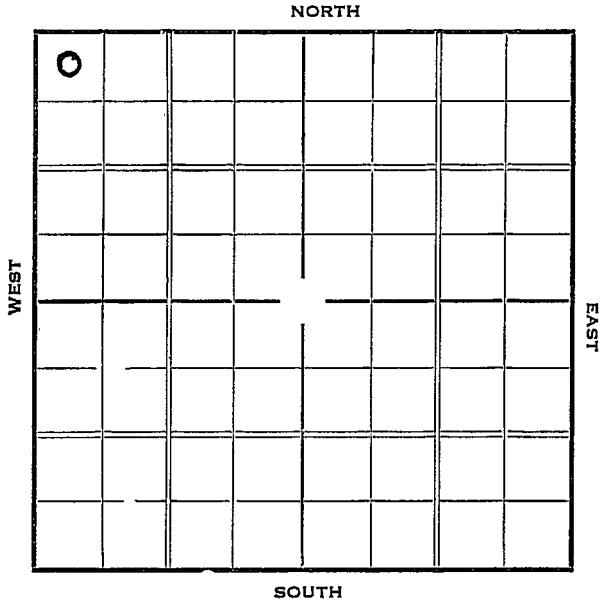

Form 252-A—5M—2-37—Palace **KANSAS** Rice

Sec. 5 Twp. 21 R. 7-W

Well No. #1 Oden Farm

~~Carlock et al~~ Republic Nat. Gas Company

330 Ft. from N. Line

____ Ft. from S. Line

____ Ft. from E. Line

330 Ft. from W. Line

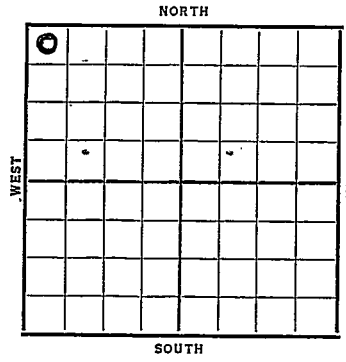

Elev. 1623

Date	REPORT
1937	
5/12	Cellar
5/21	R.R.
5/28	"
6/4	"
6/11	"
6/19	"
6/25	"
7/2	"
7/9	"
7/16	10" @ 125'. Drlg. 325'.
7/23	Drlg. 2260'.
7/30	Cong. 3320½'. T.D. 3325'.
	S.D.O.
8/6	Flowing by heads.
	OVER

1937

8/11 7" @ 3320'.

Cong. 3320'.

T.D. 3323'.

Pot. 2552 bbls., Flowing.

COMPLETED

Form 26—1M Bks.—2-29 Rice KANSAS

Map No. 49 Sec. 5 Twp. 21 R. 7 W

Well No. 1 - Oden

Carlock etal Company

Contractor

FIRST REPORT

SECTION PLAT



330 Ft. from N. Line

Ft. from S. Line

Ft. from E. Line

330 Ft. from W. Line

Location

Rig up

Drilling and Remarks:

Cellar

RECORD

Cased in., ft.

Sand

Gas

Oil

Total Depth

PRODUCTION

1st 24 hrs. Nat.

1st 24 hrs. after shot

Gas Cu. Ft.

Dry Hole

Abandoned

Date

MAY 12 1937 19 H. D. Hatfield Scout

Form 26—1M Bks.—2-29 Rice KANSAS

Map No. _____ Sec. 5 Twp. 21 R. 7W

Well No. 1- Oden

Republic Nat. Gas Company

_____ Contractor

CORRECTION

330 Ft. from N. Line

_____ Ft. from S. Line

_____ Ft. from E. Line

330 Ft. from W. Line

SECTION PLAT



Location _____

Rig up _____

Drilling and Remarks:

Carlock has Turned deal over To The above Co.

RECORD

Cased _____ in., _____ ft.

Sand _____

Gas _____

Oil _____

Total Depth _____

PRODUCTION

1st 24 hrs. Nat. _____

1st 24 hrs. after shot _____

Gas _____ Cu. Ft.

Dry Hole _____

Abandoned _____

Date

JUL 14 1937 19 _____

H. D. Hatfield Scout

Form 26—1M Bks.—2-29 Rice KANSAS

Map No. _____ Sec. 5 Twp. 21 R. 7W

Well No. 1 - Aden

Republic Nat Gas Company

_____ Contractor

COMPLETED

330 Ft. from N. Line

_____ Ft. from S. Line

_____ Ft. from E. Line

330 Ft. from W. Line

SECTION PLAT



Location _____

Rig up _____

Drilling and Remarks:

Pot - 255 2

Flowing.

RECORD

Cased 7 in., 3320 ft.

Sand Conq 3320

Gas _____

Oil _____

Total Depth 3323

PRODUCTION

1st 24 hrs. Nat. _____

1st 24 hrs. after shot _____

Gas _____ Cu. Ft.

Dry Hole _____

Abandoned _____

Date

AUG 11 1937 19 H. D. Hatfield Scout