Form 51—5M—11-38—Palace

Rice KANSAS

Section 5 Township 21 Range 7-W

Well No. #1 Oden

Company H. B. Garden et al

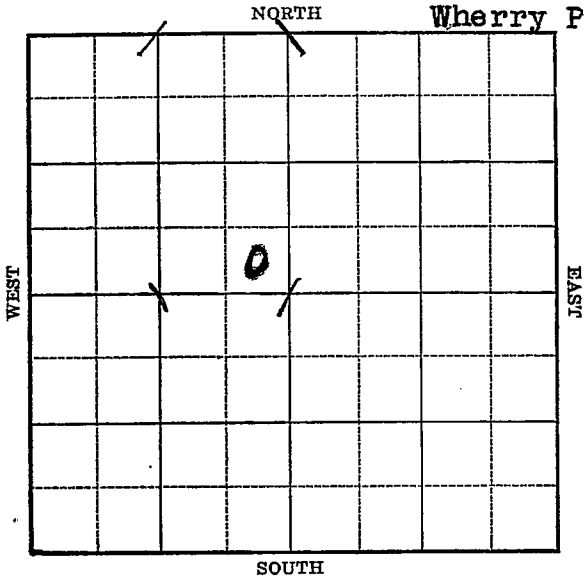

FORM 252-A 5M 4-39 KANSAS - Rice

Sec. 5 Twp. 21 R. 7-W

Well No. #1 Oden Farm

H. B. Garden et al Company

(Wherry)

_____ Ft. from N. Line

330 Ft. from S. Line

330 Ft. from E. Line

_____ Ft. from W. Line

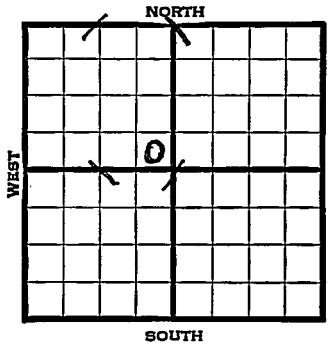

Elev. 1619

1939	REPORT
6/14	Rotary.
6/23	13" - 100' Drlg. 250'
6/29	Drlg. 2570'
7/6	Cong. 3330' 7" - 3330' T.D.
	RUST.
7/13	T.D. 3358' Flow 60 bbls. oil
	1 hour. Shut down.
7/20	Run tubing.
7/26	Cong. 3330'
	7" - 3330'
	T.D. 3358'
	Potential 939 bbls., pump & flow.
	COMPLETED

Form 26—1M Bks.—2-29 Rice KANSAS

Map No. 49 Sec. 5 Twp. 21 R. 7W

Well No. 1 Oden

H.B.Garden etal Company

Contractor

FIRST REPORT

SE NW

SECTION PLAT

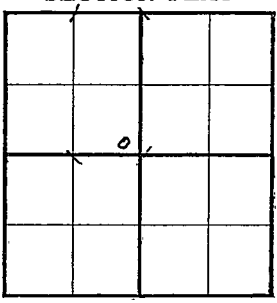

____ Ft. from N. Line

330 Ft. from S. Line

330 Ft. from E. Line

____ Ft. from W. Line

WHERRY POOL

Location ____

Rig up ____

Drilling and Remarks:

ROTARY

This is correct.

RECORD

Cased ____ in., ____ ft.

Sand ____

Gas ____

Oil ____

Total Depth ____

PRODUCTION

1st 24 hrs. Nat. ____

1st 24 hrs. after shot ____

Gas ____ Cu. Ft.

Dry Hole ____

Abandoned ____

Date

JUN 14 1939

19

S. J. LEWIS Scout

Form 26—1M Bks.—2-29 Rice KANSAS

Map No. 49 Sec. 5 Twp. 21 R. 7W

Well No. 1 Oden

H. B. Garden etal Company

Contractor

COMPLETED

SE NW

Ft. from N. Line

330 Ft. from S. Line

330 Ft. from E. Line

Ft. from W. Line

WHERRY POOL

SECTION PLAT



Location

Rig up

Drilling and Remarks:

Cong 3330

7" @ 3330

Pump & Flow

939 B.W.

RECORD

Cased in., ft.

Sand

Gas

Oil

Total Depth 3358

PRODUCTION

1st 24 hrs. Nat.

1st 24 hrs. after shot

Gas Cu. Ft.

Dry Hole

Abandoned

Date

JUL 26 1939 19 S. J. LEWIS Scout