FORM 51 25M 3-49 PETROL KANSAS Rice

Section 5 Township 21 Range 7W

Well No. 1 Oden "A"

Company J. H. Johnson

Wherry

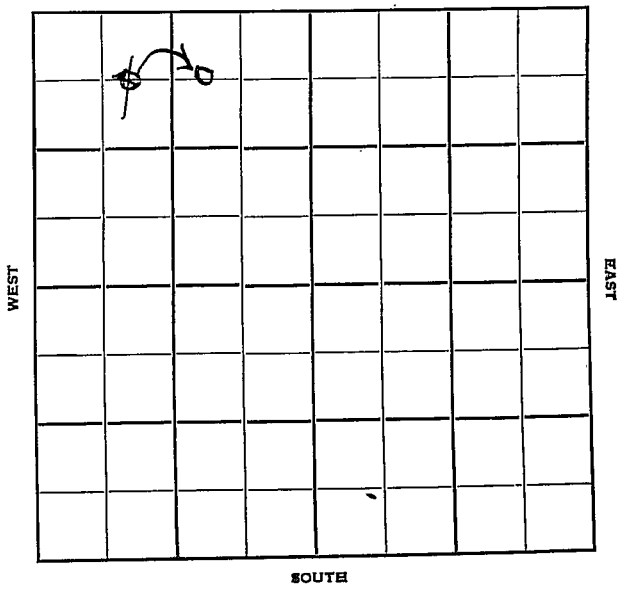

FORM 252-A
5M 10-48 PETROL

Rice

Sec. 5 Twp. 21 R. KANSAS7W

Well No. #1 Oden "A" Farm

J.H. Johnson Company

Wherry Pool (Ingling,Cont.)

660' Ft. from N. Line

Ft. from S. Line

990 Ft. from E. Line

~~990'~~ Ft. from W. Line

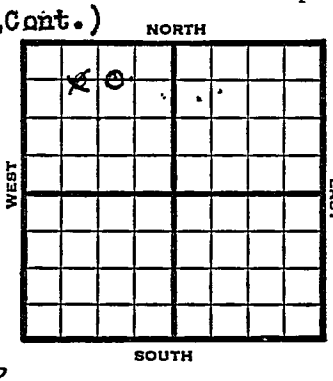

~~C E L NW NW~~
C W2 NE NW

1949	Elev. 1620' REPORT
8/10	8"@ 127' Drlg. 2221'
8/17	Lansing 2908' Drlg 3158'
8/24	Conglomerate 3326-29 TD 5" @ 3327'- 200' oil
8/31	TD 3351'
9/7	"
9/14	"
9/21	"
10/5	Lans 2908' Cong. 3326' 5" @ 3327' Perf.Lans. Pump 20 oil pot. 39.0 Gr. TD 3351' Comp. COMPLETED

Form 26 200 Bks. 6-49 Petrol

Kansas

Wherry Pool

Map No. ____ Sec. 5 Twp. 21 R. 7W

Well No. 1 Oden "A"

J. H. Johnson Company

Ingling Contractor

C E L NW NW

FIRST REPORT

SECTION PLAT



660 Ft. from N. Line

____ Ft. from S. Line

____ Ft. from E. Line

990 Ft. from W. Line

Rice County

Location ____

Rig up ____

Drilling and Remarks:

8" @ 127

drlg. 2221

RECORD

Cased ____ in., ____ ft.

Sand ____

Gas ____

Oil ____

Total Depth ____

PRODUCTION

1st 24 hrs. Nat. ____

1st 24 hrs. after shot ____

Gas ____ Cu. Ft.

Dry Hole ____

Abandoned ____

Date

AUG 10 1949 19____ S. J. LEWIS Scout

Form 26 200 Bks. 6-49 Petrol

Kansas

Wherry Pool

Map No. ____ Sec. 5 Twp. 21 R. 7W

Well No. 1 Oden "A"

J. H. Johnson Company

CORRECTION

Contractor

C W L NE NW

660 Ft. from N. Line

Ft. from S. Line

990 Ft. from E. Line

Ft. from W. Line

SECTION PLAT

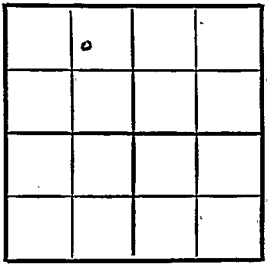

Rice County

Location

Rig up

Drilling and Remarks:

Reported

C W L NW NW

RECORD

Cased in., ft.

Sand

Gas

Oil

Total Depth

PRODUCTION

1st 24 hrs. Nat.

1st 24 hrs. after shot

Gas Cu. Ft.

Dry Hole

Abandoned

Date

AUG 17 1949 19

S. J. LEWIS Scout

Form 26 200 Bks. 6-49 Petrol

Kansas

Wherry Pool

Map No. Sec. 5 Twp. 21 R. 7W

Well No. 1 Oden "A"

J. H. Johnson Company

CORRECTION Contractor

C W L NE NW

660 Ft. from N. Line

Ft. from S. Line

990 Ft. from E. Line

Ft. from W. Line

SECTION PLAT

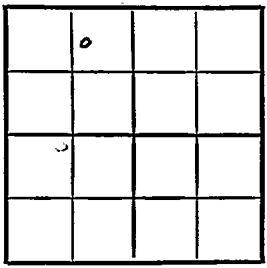

Rice County

Location

Rig up

Drilling and Remarks:

Reported

C EL NW NW

RECORD

Cased in., ft.

Sand

Gas

Oil

Total Depth

PRODUCTION

1st 24 hrs. Nat.

1st 24 hrs. after shot

Gas Cu. Ft.

Dry Hole

Abandoned

Date

AUG 24 1949 19

S. J. LEWIS Scout

Form 26 200 Bks. 6-49 Petrol

Kansas

Wherry Pool

Map No. _____ Sec. 5 Twp. 21 R. 7W

Well No. 1 Oden "A"

J. H. Johnson Company

COMPLETE Contractor

C W L NE NW

El. 1626

SECTION PLAT

	o		



660 Ft. from N. Line

_____ Ft. from S. Line

990 Ft. from E. Line

_____ Ft. from W. Line

Rice County

Location _____

Rig up _____

Drilling and Remarks:

Lans 2908

Cong 3326

5 " @ 3327

Perf Lans.

Pump 20 oil Pot

39° Gr.

RECORD

Cased _____ in., _____ ft.

Sand _____

Gas _____

Oil _____

Total Depth 3351

PRODUCTION

1st 24 hrs. Nat. _____

1st 24 hrs. after shot _____

Gas _____ Cu. Ft.

Dry Hole _____

Abandoned _____

Date

OCT 5 1949 19

S. J. LEWIS Scout