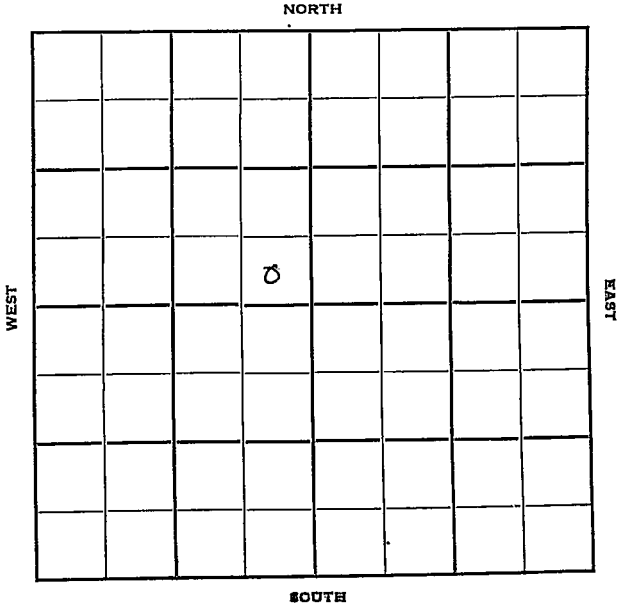


Section 5 Township 21 Range 12-W

Well No. #1 Sieber

Company Alpine Oil & Royalty



Sec. 5 Twp. 21 R. 12-W ✓

Well No. #1 Sieker Farm

Alpine Oil & Royalty Company

Contractor

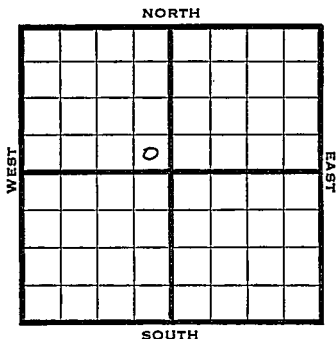
Ft. from N. Line

330 Ft. from S. Line

330 Ft. from E. Line

Ft. from W. Line

SE SE NW



1950 Elev 1855 REPORT

8/23 Spud 8-20-50  
8" @ 280

WOC

9/6 8" @ 280  
Heeb 3072  
Lans 3217  
Arb 3465  
TD 3505  
D&A

Br line 3196  
Cong 3445

**ABANDONED**

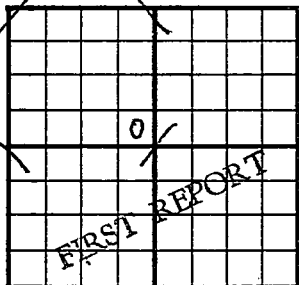
County Stafford State Kansas

Sec. 5 (Blk. 21 (Sur. 12W (Twp.) (Rge.) Map No.

Operator Alpine Oil & Royalty

Well No. 1 Farm Sieler

Elev. \_\_\_\_\_ Location SE SE NW



330 Ft. From S Line NW

330 Ft. From E Line Quarter

Ist. Report AUG 23 1950

Completion \_\_\_\_\_

Remarks \_\_\_\_\_

Spudding Date 8-20-50

Drlg. Data \_\_\_\_\_

8" @ 230 WOC

J. E. TYRA

