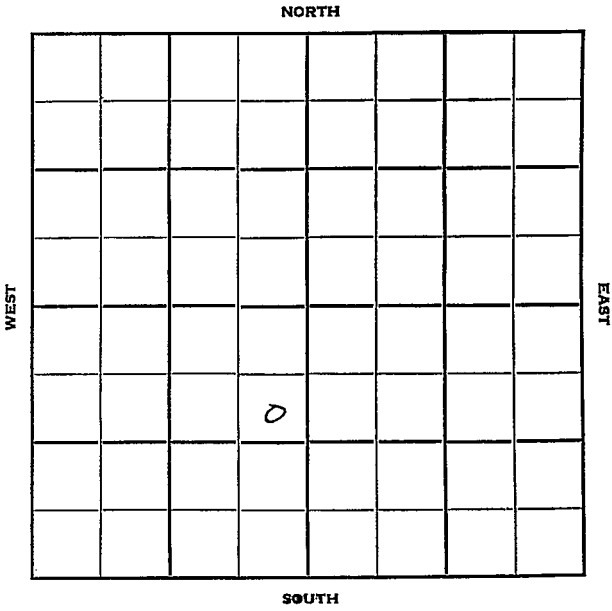


Section 6 Township 21 Range 13W

Well No. #1 Parrish

Company Ben Brack



Sec. 6 Twp. 21 R. 13W

Well No. #1 Parrish Farm

Ben Brack Company

Contractor

Dell Pool

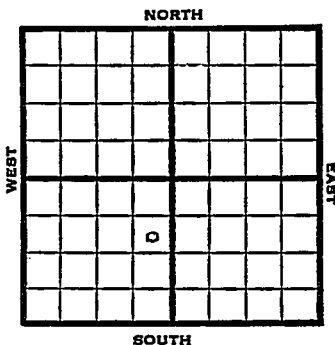
990' Ft. from N. Line

Ft. from S. Line

330' Ft. from E. Line

Ft. from W. Line

SE NE SW



1950 Elev 1911' REPORT

12/20 Spud 12-16-50  
8" @ 289'  
Drlg. 300'

1951  
1/3 Spud 12-16-50  
D&A TD 3628  
8" @ 289' Heeb. 3210  
Br Lime 3326' Lans. 3338  
DST 3458-68 opn 30 min  
Rec. 10' mud Viola 3562  
Simp. 3574  
Arb. 3625' DST 3625-28 opn 1/2 hr  
rec. 5' mud TD 3628  
D&A

**ABANDONED**

County Stafford State Kansas

Sec. 6 (Blk. 21) (Sur. 13W) (Twp. 21) (Rge. 13W) Map No.

Operator Ben Brack

Well No. 1 Farm Parrish

Elev. \_\_\_\_\_ Location SE NE SW


FIRST REPORT

0/

990 Ft. From N Line SW

330 Ft. From W Line Quarter

1st. Report DEC 20 1950

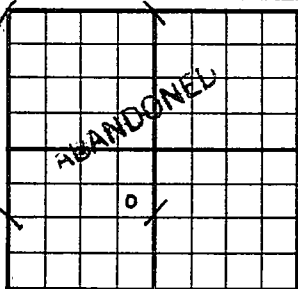
Completion \_\_\_\_\_

Remarks \_\_\_\_\_

Spudding Date 12-16-50

Drig. Data Dell Pool

8" @ 289 drig. 300

County Stafford State KansasSec. 6 (Blk.  
Twp.) 21 (Sur.  
Rge.) 13W Map No.Operator Ben BrackWell No. 1 Farm ParrishElev. 1911 Location SE NE SW990 Ft. From N Line SW330 Ft. From E Line QuarterIst. ReportCompletion JAN 3 1951Remarks Dell PoolSpudding Date 12-16-50Drlg. Data D & A TD 36288" C 289 Heeb. 3210 Br. lire 3326Lens. 3338 DST 3458-68 open 30 min.Rec. 10' mud Viola 3562 Simp. 3574Arb. 3625 DST 3625-28 open  $\frac{1}{2}$  hr.Rec. 5' mud TD 3628D & A

J. E. TYRA