


Section 6 Township 21 Range 9W

Well No. 1 Stout

Company Barnett Drlg. et al.

Chase Pool

NORTH



SOUTH

KANSAS

Rice

Sec. 6 Twp. 21 R. 9W ✓

Well No. #1 Stout Farm

Barnett Drlg. et al Company

Chase Pool

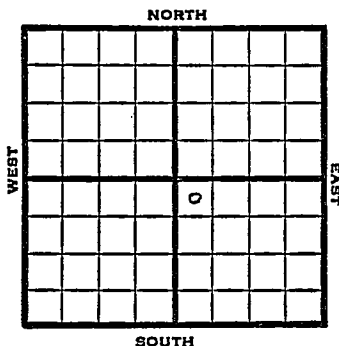
330' Ft. from N. Line

_____ Ft. from S. Line

_____ Ft. from E. Line

330' Ft. from W. Line

NW SE



1948

Eli 1696' REPORT

12/29

RUR

1/5

8" @ 189'

Drlg. 1500'

1/12

Lansing 2964 Drlg 3135

1/19

TD 3405'

Simp 3317'

Arb. 3375'

Aband.

ABANDONED

Map No. _____ Sec. 6 Twp. 21 R. 9W

Well No. 1 Stout

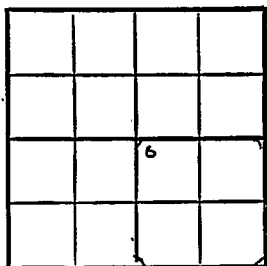
Barnett Drlg. etal. Company

FIRST REPORT Contractor

NW SE

SECTION PLAT

330 Ft. from N. Line



_____ Ft. from S. Line

_____ Ft. from E. Line

330 Ft. from W. Line

Rice County

Location _____

RECORD

Rig up _____

Cased _____ in., _____ ft.

Drilling and Remarks: _____

Sand _____

Gas _____

Oil _____

Total Depth _____

R U R

PRODUCTION

1st 24 hrs. Nat. _____

1st 24 hrs. after shot _____

Gas _____ Cu. Ft.

Dry Hole _____

Abandoned _____

Date

DEC 29 1948 19

S. J. LEWIS Scout

Wildcat

Kansas

21

9W

Map No. 49 Sec. 6 Twp. _____ R. _____

Well No. 1 Stout

_____ Barnett Drlg. etal. _____ Company

ABANDONED

Contractor

NW SE

E 11696

SECTION PLAT

330 Ft. from N. Line

_____ Ft. from S. Line

_____ Ft. from E. Line

330 Ft. from W. Line

		△	

Rice County

RECORD

Location _____

Cased _____ in., _____ ft.

Rig up _____

Sand _____

Drilling and Remarks:

Gas _____

Sum 3317
Co X 3375

Oil _____

Total Depth 8405

PRODUCTION

1st 24 hrs. Nat. _____

1st 24 hrs. after shot. _____

Gas _____ Cu. Ft.

Dry Hole _____

Abandoned _____

Date

JAN 19 1949

19

S. J. LEWIS

Scout