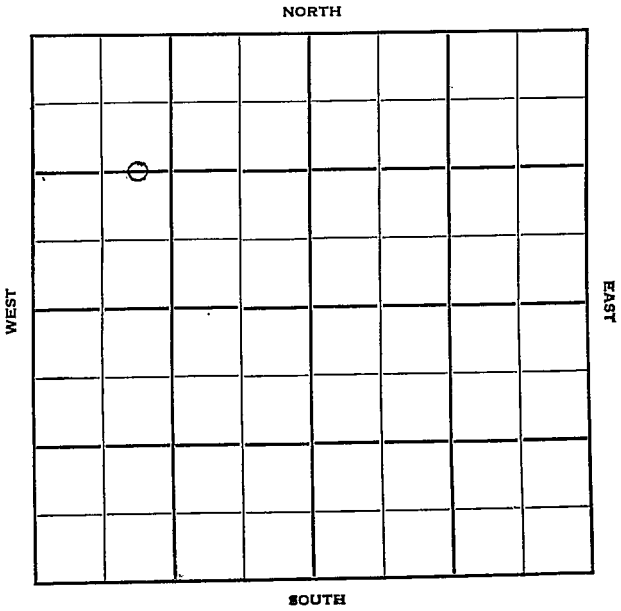


Section 6 Township 21 Range 11-W

Well No. #1 Ringering

Company Phillips & Hanson



Sec. 6 Twp. 21 R. 11W

Well No. #1 Ringering Farm

Phillips & Hanson Company

Contractor

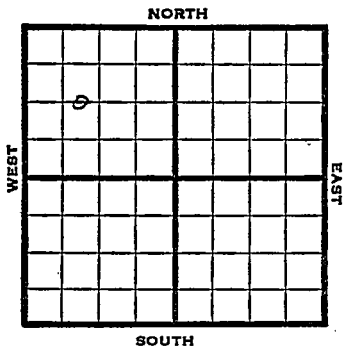
1320' Ft. from N. Line

_____ Ft. from S. Line

_____ Ft. from E. Line

990' Ft. from W. Line

C E $\frac{1}{2}$ W $\frac{1}{2}$ NW



1950

?

REPORT

7/5

Drlg.

7/26

8 5/8" @ 272

Lans 3160

Arb 3456-61

TD 3509

3 bo h bw 6 hr

5" @ 3457

TD 3518 wtr

SP 3350

24/3292-3300

500 acid

water

D&A

ABANDONED

Kansas

Map No. _____ Sec. 6 Twp. 21 R. 11W

Well No. 1 Ringering

Phillips & Hanson Company

Contractor

C E $\frac{1}{2}$ W $\frac{1}{2}$ NW

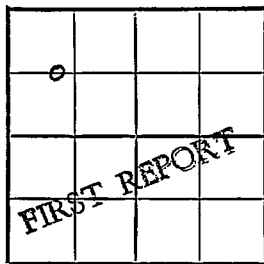
1320 Ft. from N. Line

_____ Ft. from S. Line

_____ Ft. from E. Line

990 Ft. from W. Line

SECTION PLAT



Stafford County

Location _____

Rig up _____

Drilling and Remarks:
dry

RECORD

Cased _____ in., _____ ft.

Sand _____

Gas _____

Oil _____

Total Depth _____

PRODUCTION

1st 24 hrs. Nat. _____

1st 24 hrs. after shot _____

Gas _____ Cu. Ft.

Dry Hole _____

Abandoned _____

Date

JUL 5 1950 19

J. E. TYRA Scout

7 JUL 1950
C. J. ...
...

TABLE OF CONTENTS

...
 ...
 ...
 ...

1950

N

- Scout Cards
- Land Small Map
- Land Wall Map
- Tracings
- France Map
- Pierce Map
- Misc.

JUL 7 1950

Kansas

Map No. _____ Sec. 6 Twp. 21 R. 11WWell No. 1 RingeringPhillips & Hanson Company

Contractor


C $E\frac{1}{2}$ W $\frac{1}{2}$ NW

SECTION PLAT

1320 Ft. from N. Line

_____ Ft. from S. Line

_____ Ft. from E. Line

990 Ft. from W. Line

Stafford County

Location _____

Rig up _____

Drilling and Remarks:

8 5/8" @ 272

Lans. 3160

Arb. 3456-61

TD 3509

3 bo - 4 bw 6 hr

5" @ 3457

TD 3518 - water

RECORD

Cased _____ in., _____ ft.

Sand _____

Gas _____

Oil _____

Total Depth _____ 3518

PRODUCTION

1st 24 hrs. Nat. _____

1st 24 hrs. after shot _____

Gas _____ Cu. Ft.

Dry Hole _____

Abandoned _____

Date

JUL 26 1950 19

J. E. TYRA Scout

