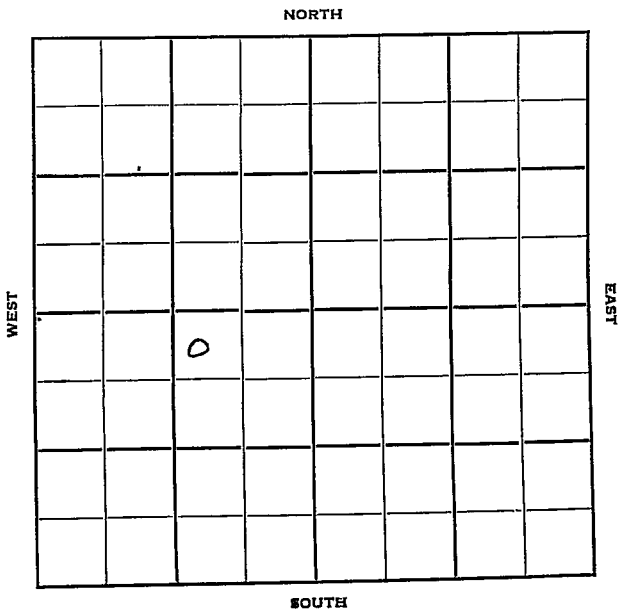


Section 6 Township 21 Range 11-W

Well No. #1 Sparks

Company Huber Corp



Sec. 6 Twp. 21 R. 11-W

Well No. #1 Sparks Farm

Huber Corp Company

Pabco Contractor

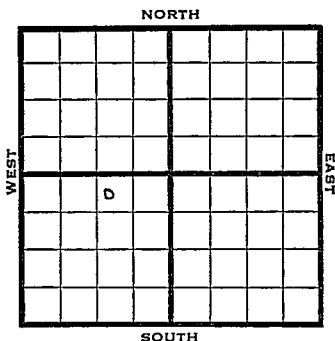
330 Ft. from N. Line

_____ Ft. from S. Line

_____ Ft. from E. Line

1580 Ft. from W. Line

NW NE SW



1950 Elev 1820

REPORT

7/12 Rig up

7/26 8" @ 266

Anhy 580

Top 2741

Heeb 3015

Br lime 3139

Lans 3161

DST 3165-81, opn 1 hr rec 30' so & gcm

DST 3195-3204, opn 1 hr rec 30' mud

DST 3287-96, opn 1 hr rec 30' mud

DST 3398-3407, opn 1 hr rec 8' mud

Cong 3404

Simp 3529

Arb 3547-67

TD 3567

D&A

ABANDONED

Kansas

Map No. _____ Sec. 6 Twp. 21 R. 11W

Well No. 1 Sparks

Huber Corp. Company

Pabco Contractor

NW NE SW

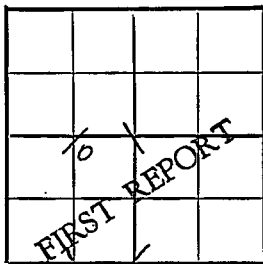
E1. 1820
SECTION FLAT

330 Ft. from N. Line

_____ Ft. from S. Line

_____ Ft. from E. Line

1580 Ft. from W. Line



Stafford County

Location _____

Rig up X

Drilling and Remarks:

RECORD

Cased _____ in., _____ ft.

Sand _____

Gas _____

Oil _____

Total Depth _____

PRODUCTION

1st 24 hrs. Nat. _____

1st 24 hrs. after shot _____

Gas _____ Cu. Ft.

Dry Hole _____

Abandoned _____


Date

JUL 12 1950 19

J. E. TYRA Scout

UNITED STATES GOVERNMENT
DEPARTMENT OF THE INTERIOR
BUREAU OF LAND MANAGEMENT
WASHINGTON, D. C.

LAND WALL MAP



UNITED STATES GOVERNMENT
DEPARTMENT OF THE INTERIOR
BUREAU OF LAND MANAGEMENT
WASHINGTON, D. C.

LAND WALL MAP

UNITED STATES GOVERNMENT
DEPARTMENT OF THE INTERIOR
BUREAU OF LAND MANAGEMENT
WASHINGTON, D. C.

JUL 20 1950

Scout Cards	W
Land Small Map	
Land Wall Map	3
Tracings	
France Map	
Pierce Map	
Misc.	

UNITED STATES GOVERNMENT

Kansas

Map No. _____ Sec. 6 Twp. 21 R. 11WWell No. 1 Sparks

_____ Huber Corp. _____ Company

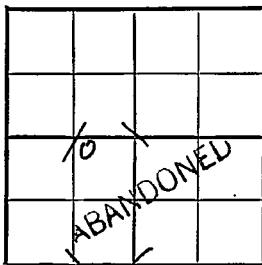
_____ Contractor

NW NE SW

E1. 1820
SECTION PLAT330 Ft. from N. Line

_____ Ft. from S. Line

_____ Ft. from E. Line

1580 Ft. from W. Line

Stafford County

Location _____

Rig up _____

Drilling and Remarks:

8" @ 266

Anhy .580

Top. 2741

Heeb. 3015

Br. lim⁸ .3139

Lans. 3161

RECORD

Cased _____ in., _____ ft.

Sand _____

Gas _____

Oil _____

Total Depth 3567

PRODUCTION

1st 24 hrs. Nat. _____

1st 24 hrs. after shot _____

Gas _____ Cu. Ft.

Dry Hole _____

Abandoned _____

Date

JUL 26 1950

19

J E TYRA

Scout


Section 14

W T O

1914

1915

SECTION 14



1914

1915

D & A

FD 3567

Arb. 3547-67A

Stamp 3529

Cong. 3404

Rec. 8' mud

open 1 hr.

DST 3398-3407

Rec. 30' mud

open 1 hr.

DST 3287-96

Rec. 30' mud

open 1 hr.

DST 3195-3204

Rec. 30' so & gm

open 1 hr.

DST 3165-81

RECORD D

Scout Cards	7 W
Land Small Map	
Land Wall Map	3
Tracings	
France Map	
Pierce Map	
Misc.	